















Open Space & Mountain Parks Southern Bike Loop Trails

-  Trailhead - OSMP Designated Parking w/ Fee
 -  Access Point - Parking Along Public Streets Unless Otherwise Noted
 -  Boulder County Trailhead
 -  Mileage Between Symbols (Only For >= 0.2 Miles)
- Loop Trails**
-  Super Loop (22.1 Miles)
 -  Dirty Bismark (14.8 Miles)
 -  Doudy Draw Double Lollipop Loop (10.4 Miles)
- Other Trails**
-  Other OSMP Managed Multi-Use Trail
 -  OSMP Managed Hiking Trail
 -  Trail Not Managed By OSMP
 -  200 Foot Elevation Contour
 -  Habitat Conservation Area Boundary (HCA)
 -  Off-Trail Permit Required
Go To www.osmppermits.org
 -  OSMP Property
- More information at www.osmp.org
or call 303-441-3440 8am-5pm M-F.

