

BOULDER CIVIC AREA Overview Map

Office of Special Events
specialevents@bouldercolorado.gov

January 2019

Legend

- Buildings.....
- City Owned Parking Lot.....
- Multi-Use Path (right of way).....
- Sidewalk, Path or Plaza.....

Parts of this map has been generalized for clarity.

Scale

Area:

2,500
Square
Feet

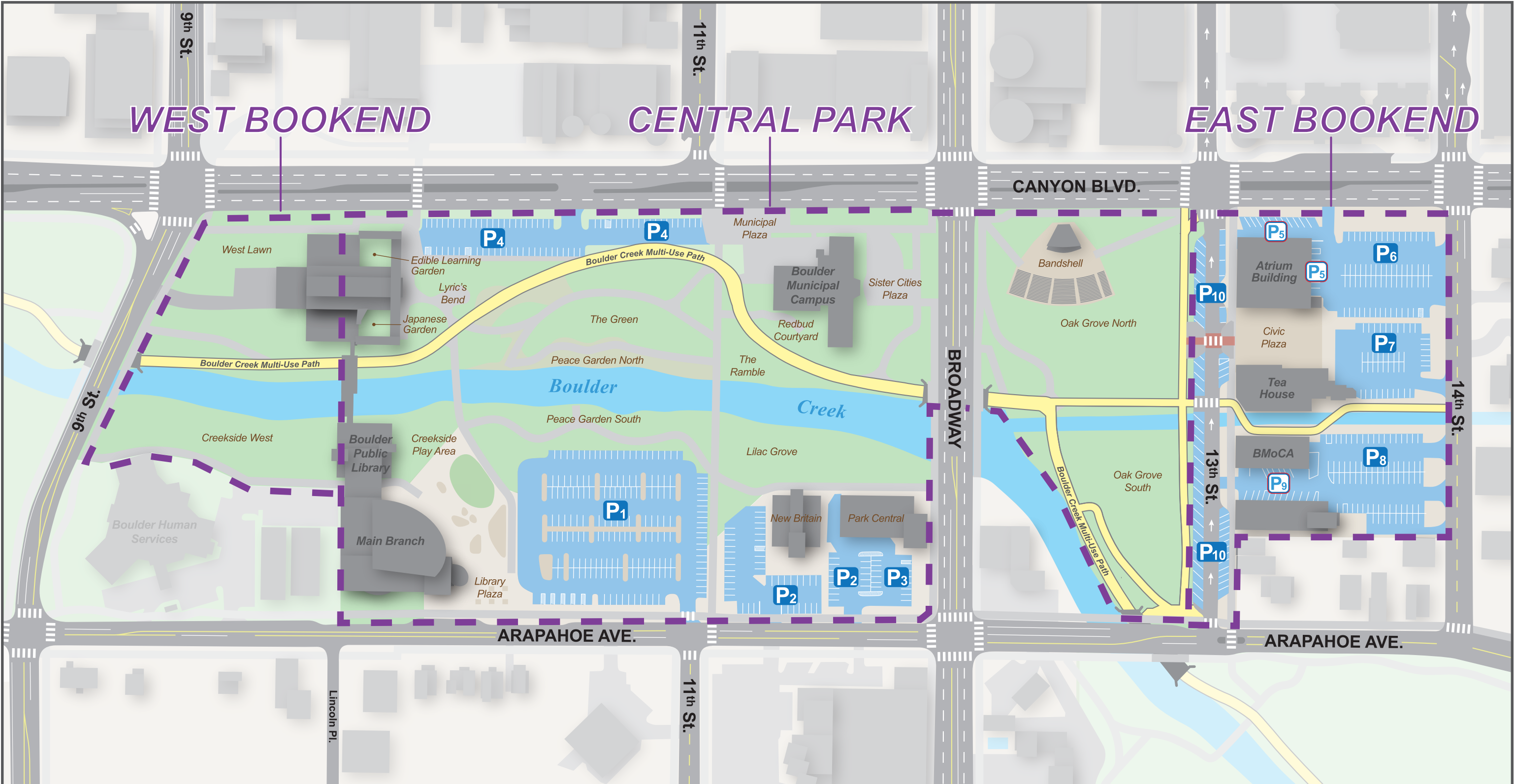
10,000
Square
Feet

Distance:

0 100 200 Feet



Last updated 7/10/2019 • vFINAL • Disclaimer: All information on this map is approximate. All liability is expressly disclaimed • Cartography by Singletrack Maps.



BOULDER CIVIC AREA Overview Map

Office of Special Events
specialevents@bouldercolorado.gov

January 2019

Legend

- Permit Zones.....
- Buildings.....
- City Owned Parking Lot.....
- Multi-Use Path (right of way).....
- Sidewalk, Path or Plaza.....

Parts of this map has been generalized for clarity.

Parking Zones

- P1 P2 P3 P4

Parking Restrictions

- P4 Metered lot Monday thru Friday, 9-7. 90 minutes free plus additional 90 minutes for purchase. All vehicles must register plate number at kiosk for any amount of time. COB employee with valid parking coupon/permit.
- P5 Only COB vehicles or COB employee with valid parking coupon/permit.
- P6 Permit only lot Monday thru Friday 8-6. Free during Farmers Market Only - Wed. after 3PM or Sat. All Day
- P7 Permit only lot Monday thru Friday 8-6. Free public parking during Farmers Market Only - Wednesdays after 3PM or Saturdays All Day. 2 spaces here reserved for Tea House employees only.
- P8 Permit only lot Monday thru Friday 8-6. Free public parking during Farmers Market Only - Wednesdays after 3PM or Saturdays All Day. 2 spaces here reserved for C.O.B EV charging.
- P9 Facilities and Maintenance C.O.B parking only.
- P10 Metered parking Monday thru Saturday 9-7. No parking May thru October, Wednesdays after 2:00 for Farmer's Market. No parking April thru November, Saturdays after 5AM for Farmer's Market.

Scale

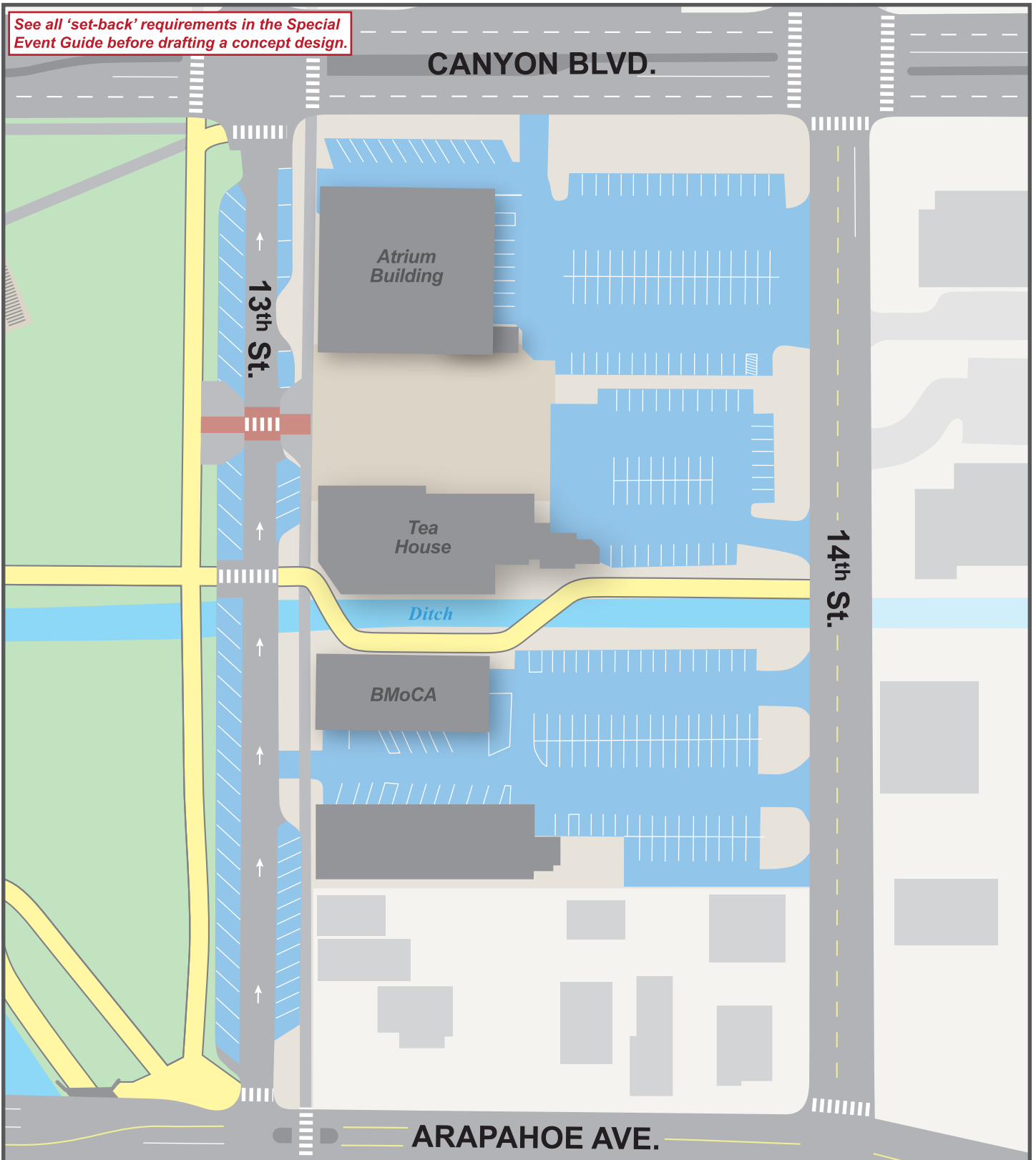
Area: 2,500 Square Feet 10,000 Square Feet

Distance: 0 100 200 Feet



Last updated 7/10/2019 • vFINAL • Disclaimer: All information on this map is approximate. All liability is expressly disclaimed • Cartography by Singletrack Maps.

See all 'set-back' requirements in the Special Event Guide before drafting a concept design.



**BOULDER
CIVIC AREA**
Zone 1

Legend

- Buildings.....
- City Owned Parking Lot.....
- Multi-Use Path (right of way).....
- Sidewalk, Path or Plaza.....

Scale

2,500
Square
Feet

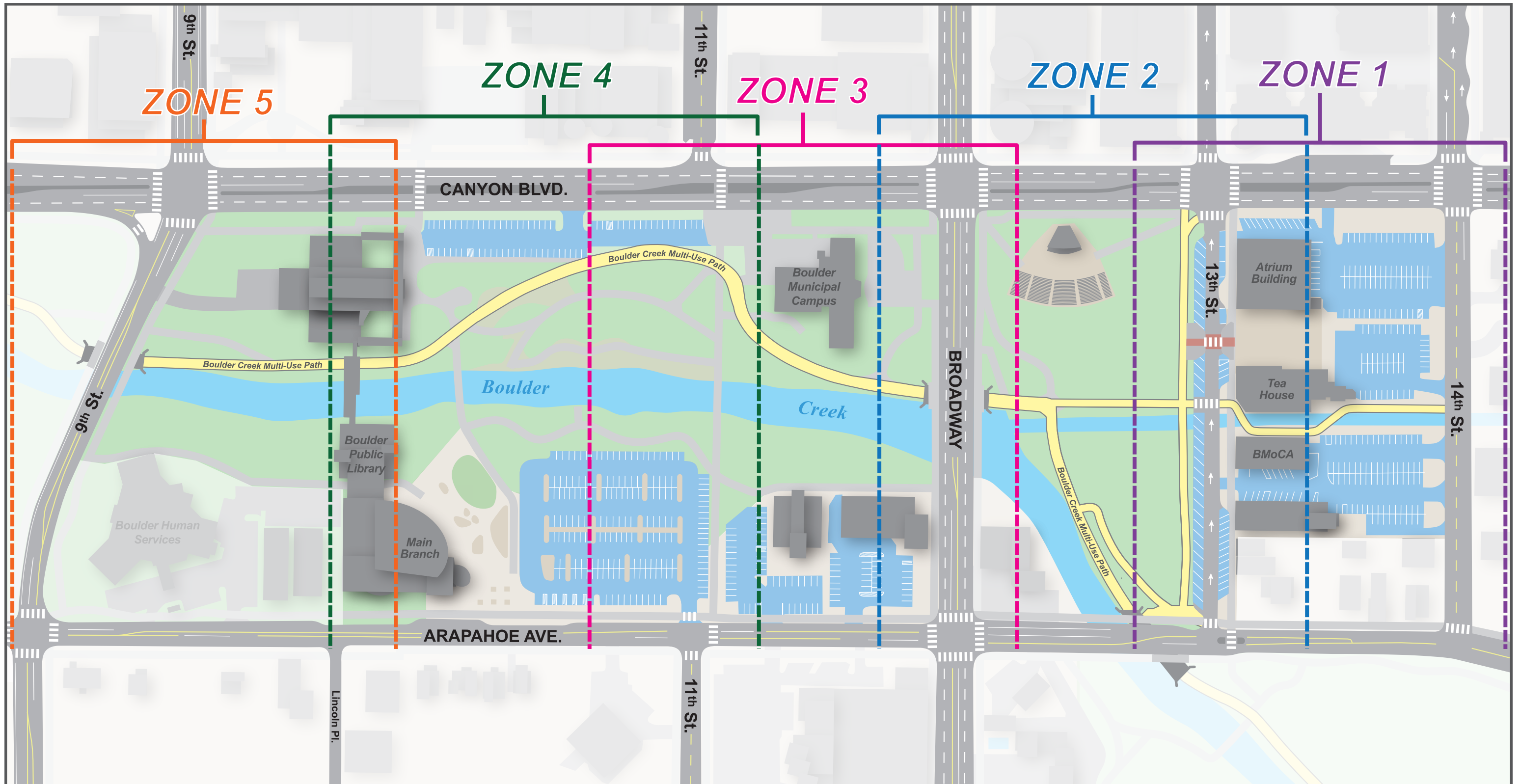
0 50 Feet



Last updated 7/10/2019 • vFinal Disclaimer: All info on this map is approximate. All liability is expressly disclaimed.

Office of Special Events
specialevents@bouldercolorado.gov

January 2019



BOULDER CIVIC AREA Zones

Office of Special Events
specialevents@bouldercolorado.gov

January 2019

Legend

Buildings	
City Owned Parking Lot	
Multi-Use Path (right of way)	
Sidewalk, Path or Plaza	

Parts of this map has been generalized for clarity.

Scale

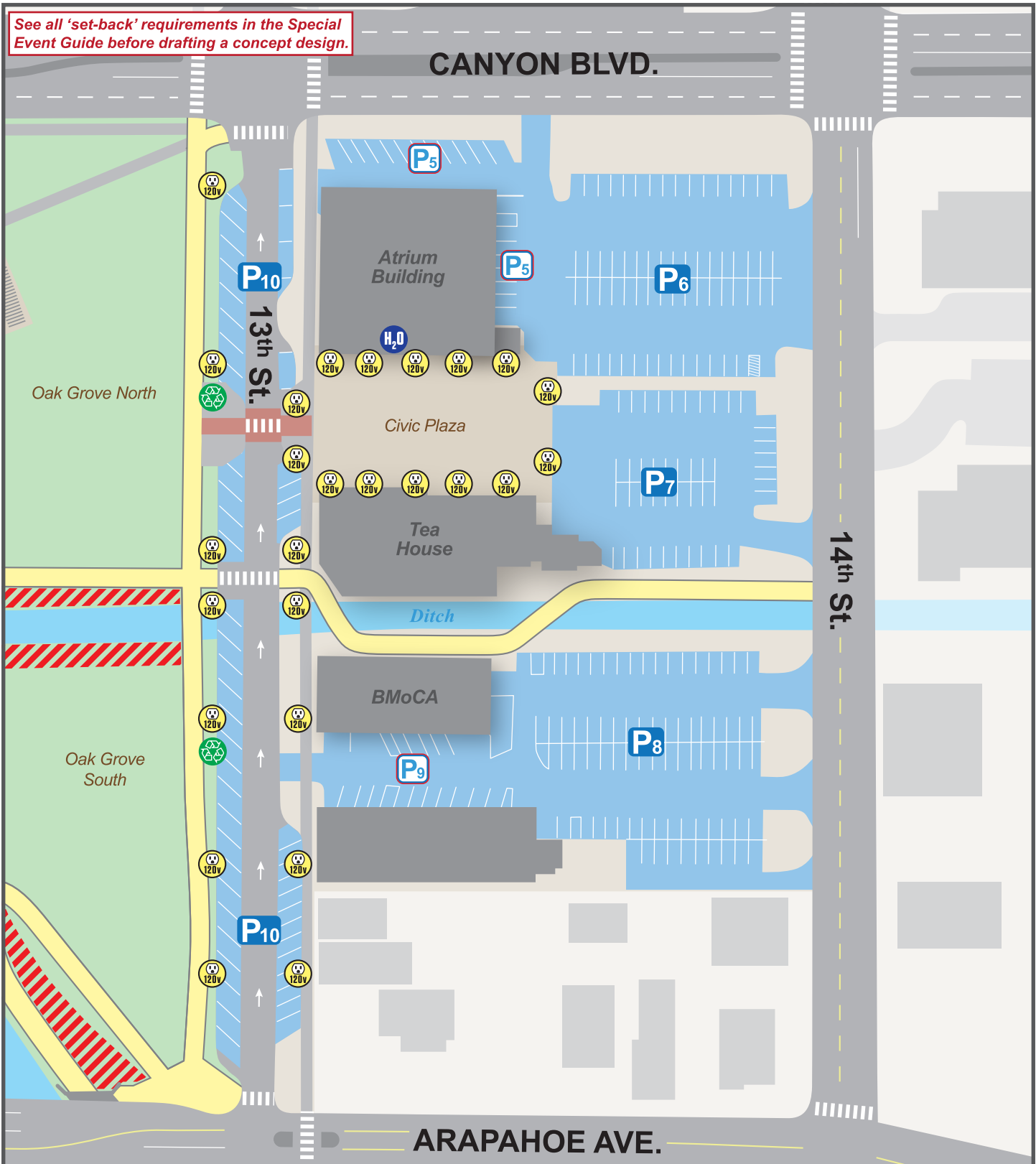
Area:
 2,500 Square Feet
 10,000 Square Feet

Distance:
 0 100 200 Feet



Last updated 7/10/2019 • vFINAL • Disclaimer: All information on this map is approximate. All liability is expressly disclaimed • Cartography by Singletrack Maps.

See all 'set-back' requirements in the Special Event Guide before drafting a concept design.



BOULDER CIVIC AREA Zone 1

Office of Special Events
specialevents@bouldercolorado.gov

Legend

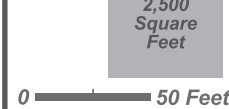
- Buildings.....
- City Owned Parking Lot.....
- Multi-Use Path (right of way).....
- Sidewalk, Path or Plaza.....

Parking Parking Restrictions

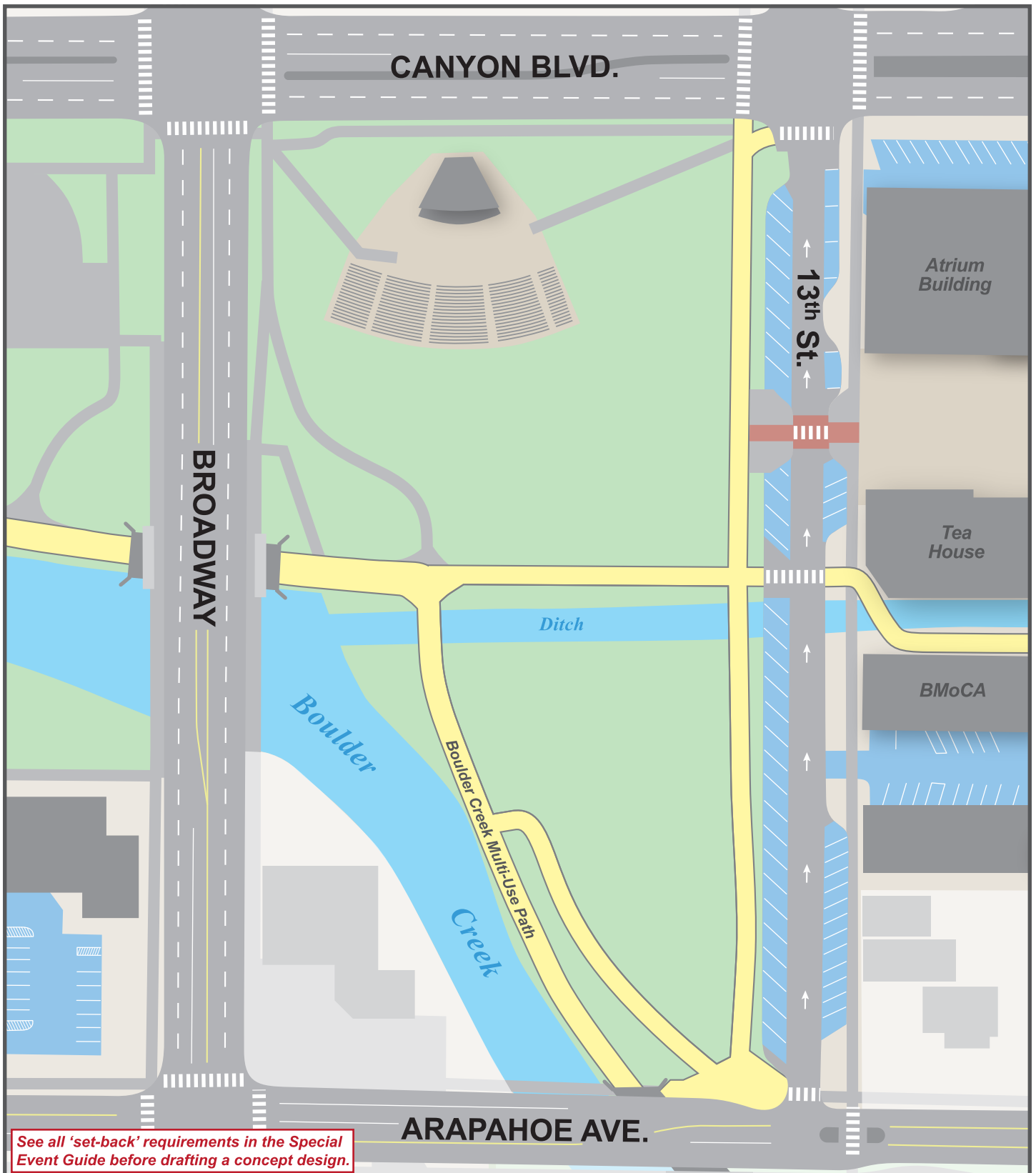
- P6** Permit only lot Monday thru Friday 8-6. Free during Farmers Market Only - Wed. after 3PM or Sat. All Day
- P7** Permit only lot Monday thru Friday 8-6. Free public parking during Farmers Market Only - Wednesdays after 3PM or Saturdays All Day. 2 spaces here reserved for Tea House employees only.
- P8** Permit only lot Monday thru Friday 8-6. Free public parking during Farmers Market Only - Wednesdays after 3PM or Saturdays All Day. 2 spaces here reserved for C.O.B EV charging.
- P9** Only C.O.B vehicles or C.O.B employee with valid parking coupon/permit.

- Zero Waste (Trash, Recycle, Compost).....
- Water Connects.....
- Power Outlets (120v only).....
- Power - Full Electrical Box (120v & 220v).....
- Sleeved Conduits for Utilities.....
- Non-Permittable Space.....

Scale



- P9** Facilities and Maintenance C.O.B parking only.
- P10** Metered parking Monday thru Saturday 9-7. No parking May thru October, Wednesdays after 2:00 for Farmer's Market. No parking April thru November, Saturdays after 5AM for Farmer's Market.



See all 'set-back' requirements in the Special Event Guide before drafting a concept design.



BOULDER CIVIC AREA Zone 2

Office of Special Events
specialevents@bouldercolorado.gov

Legend

Buildings.....	
City Owned Parking Lot.....	
Multi-Use Path (right of way).....	
Sidewalk, Path or Plaza.....	

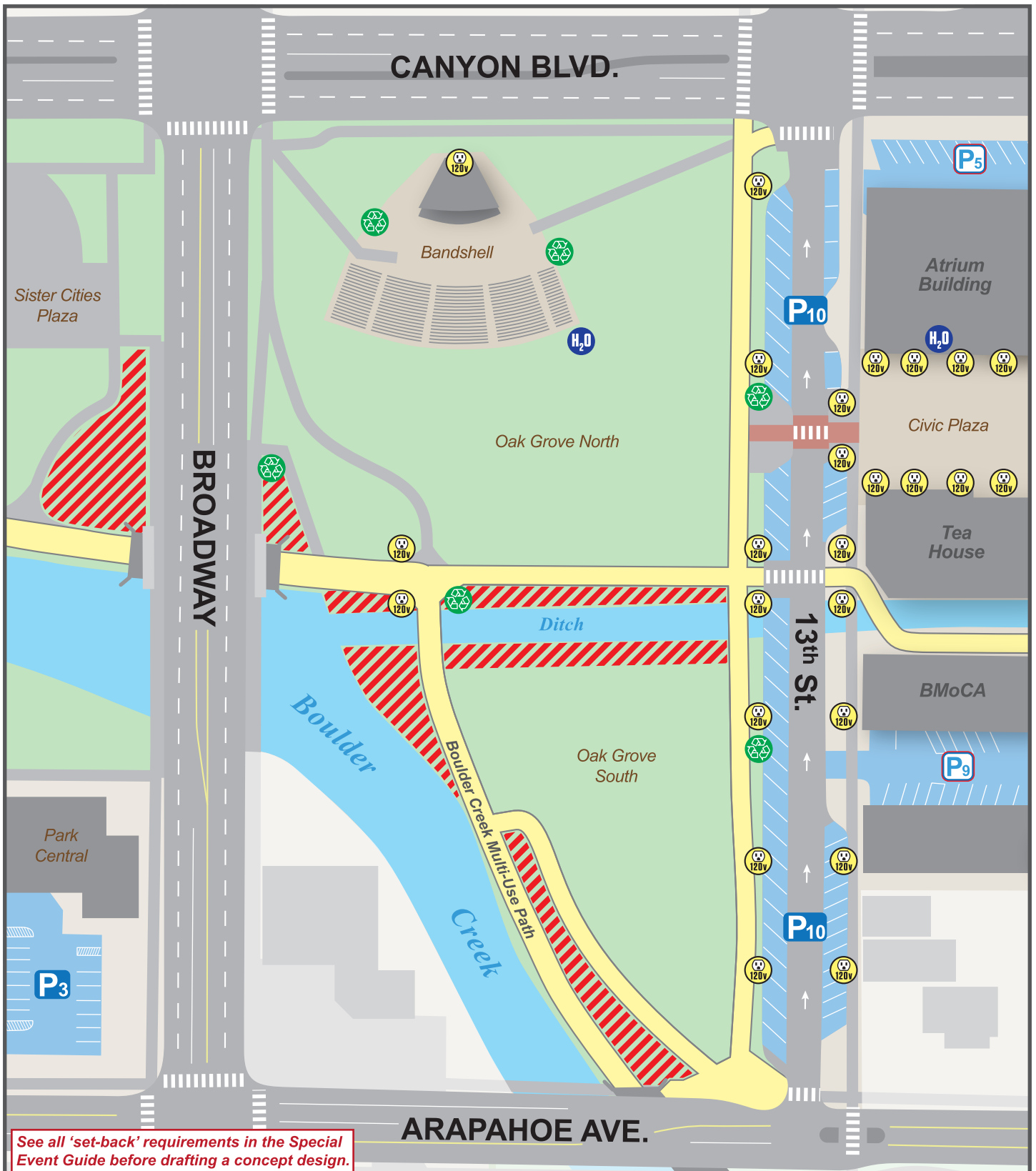
Scale

2,500
Square
Feet

0 50 Feet



Last updated 4/29/2019 • vFinal
Disclaimer: All information on this map is approximate.
All liability is expressly disclaimed.
Cartography by Singtrack Maps.



See all 'set-back' requirements in the Special Event Guide before drafting a concept design.



BOULDER CIVIC AREA Zone 2

Office of Special Events
specialevents@bouldercolorado.gov

Legend

Buildings.....	Zero Waste (Trash, Recycle, Compost).....
City Owned Parking Lot.....	Water Connects.....
Multi-Use Path (right of way).....	Power Outlets (120v only).....
Sidewalk, Path or Plaza.....	Power - Full Electrical Box (120v & 220v).....
	Sleeved Conduits for Utilities.....
	Non-Permittable Space.....

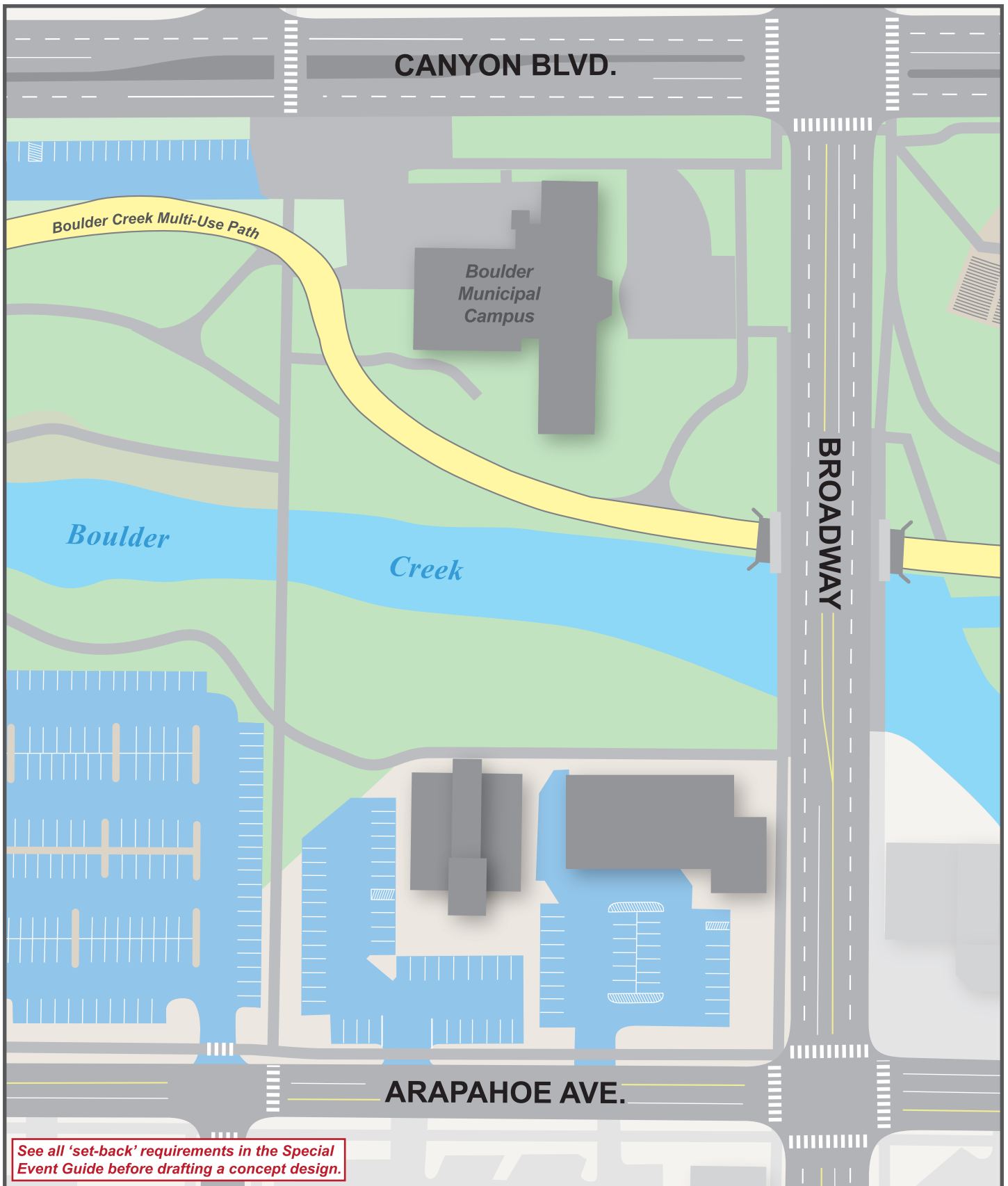
Parking Restrictions

P3	Metered lot Monday thru Friday, 9-7. 90 minutes free plus additional 90 minutes for purchase. All vehicles must register plate number at kiosk for any amount of time. COB employee with valid parking coupon/permit.
P5	Only C.O.B vehicles or C.O.B employee with valid parking coupon/permit.
P9	Facilities and Maintenance C.O.B parking only.
P10	Metered parking Monday thru Saturday 9-7. No parking May thru October, Wednesdays after 2:00 for Farmer's Market. No parking April thru November, Saturdays after 5AM for Farmer's Market.

Scale



Last updated 4/29/2019 • vFinal
Disclaimer: All information on this map is approximate. All liability is expressly disclaimed. Cartography by Singtrack Maps.



See all 'set-back' requirements in the Special Event Guide before drafting a concept design.



BOULDER CIVIC AREA Zone 3

Office of Special Events
 specialevents@bouldercolorado.gov

January 2019

Legend

- Buildings.....
- City Owned Parking Lot.....
- Multi-Use Path (right of way).....
- Sidewalk, Path or Plaza.....

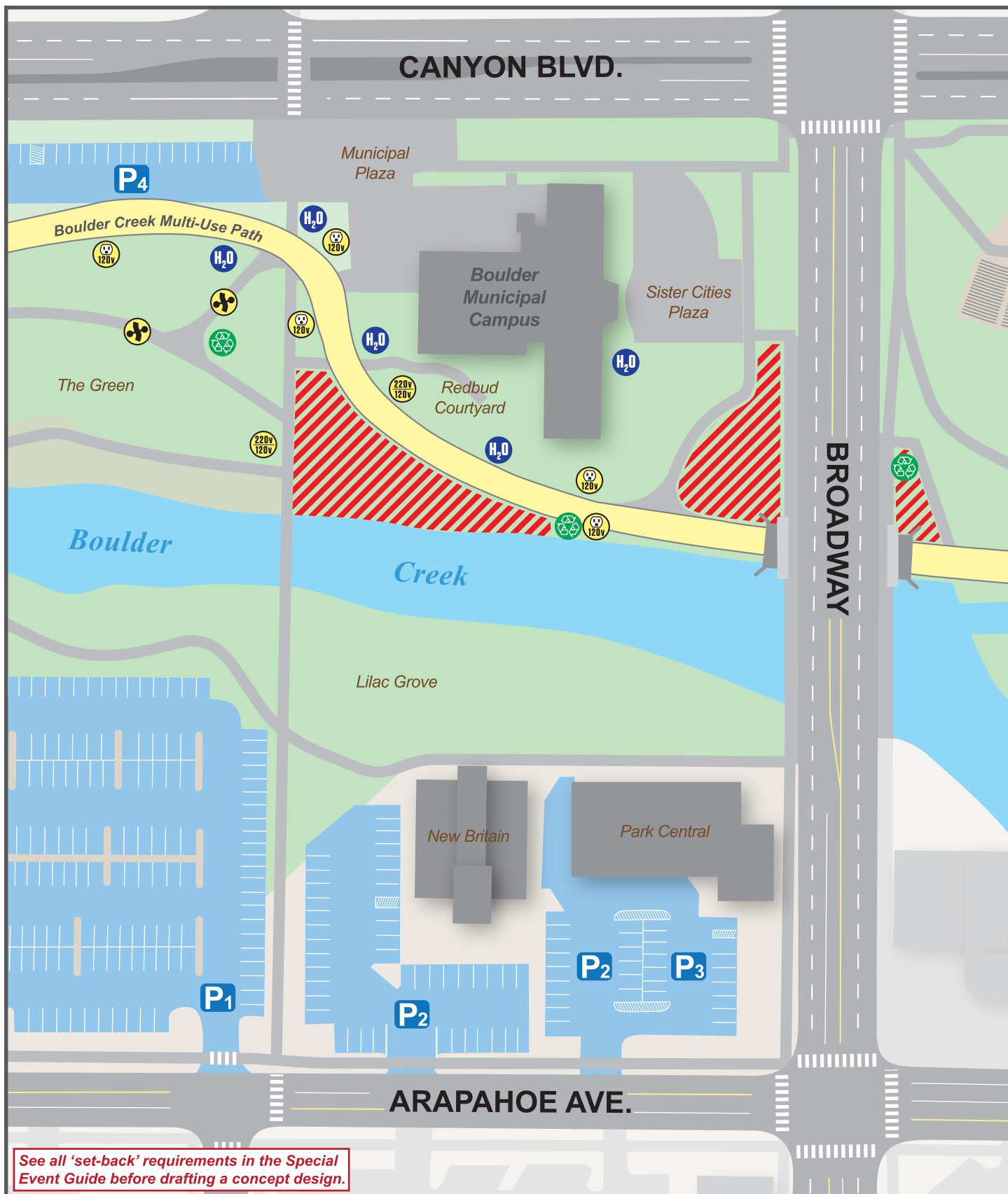
Scale

2,500 Square Feet

0 50 Feet

Last updated 2/5/2019 • vFinal • Disclaimer: All information on this map is approximate. All liability is expressly disclaimed • Cartography by Singtrack Maps.





BOULDER CIVIC AREA Zone 3

Office of Special Events
specialevents@bouldercolorado.gov

January 2019

Legend

Buildings.....	
City Owned Parking Lot.....	
Multi-Use Path (right of way).....	
Sidewalk, Path or Plaza.....	

Parking Zones
P1 P2 P3 P4

Parking Restrictions

Metered lot Monday thru Friday, 9-7. 90 minutes free plus additional 90 minutes for purchase. All vehicles must register plate number at kiosk for any amount of time. COB employee with valid parking coupon/permit.

Zero Waste (Trash, Recycle, Compost).....	
Water Connects.....	
Power Outlets (120v only).....	
Power - Full Electrical Box (120v & 220v).....	
Sleeved Conduits for Utilities.....	
Non-Permittable Space.....	

Scale

2,500 Square Feet

0 50 Feet



Last updated 2/5/2019 • vFinal • Disclaimer: All information on this map is approximate. All liability is expressly disclaimed. Cartography by Singtrack Maps.



See all 'set-back' requirements in the Special Event Guide before drafting a concept design.



BOULDER CIVIC AREA Zone 4

Office of Special Events
specialevents@bouldercolorado.gov

Legend

- Buildings.....
- City Owned Parking Lot.....
- Multi-Use Path (right of way).....
- Sidewalk, Path or Plaza.....

Scale

2,500 Square Feet

0 50 Feet



Last updated 2/5/2019 • vFinal • Disclaimer: All information on this map is approximate. All liability is expressly disclaimed • Cartography by Singtrack Maps.



See all 'set-back' requirements in the Special Event Guide before drafting a concept design.



BOULDER CIVIC AREA Zone 4

Office of Special Events
specialevents@bouldercolorado.gov

Legend

Buildings	
City Owned Parking Lot	
Multi-Use Path (right of way)	
Sidewalk, Path or Plaza	

Parking Zones
P1 P2 P4

Parking Restrictions

Metered lot Monday thru Friday, 9-7. 90 minutes free plus additional 90 minutes for purchase. All vehicles must register plate number at kiosk for any amount of time. COB employee with valid parking coupon/permit.

Zero Waste (Trash, Recycle, Compost)	
Water Connects	
Power Outlets (120v only)	
Power - Full Electrical Box (120v & 220v)	
Sleeved Conduits for Utilities	
Non-Permittable Space	

Scale

2,500 Square Feet
0 50 Feet



Last updated 2/5/2019 • vFinal • Disclaimer: All information on this map is approximate. All liability is expressly disclaimed • Cartography by Singtrack Maps.



See all 'set-back' requirements in the Special Event Guide before drafting a concept design.



BOULDER CIVIC AREA
Zone 5

Office of Special Events
specialevents@bouldercolorado.gov

Legend

- Buildings.....
- City Owned Parking Lot.....
- Multi-Use Path (right of way).....
- Sidewalk, Path or Plaza.....

Scale

2,500 Square Feet

0 50 Feet

North

W E S

Last updated 2/5/2019 • vFinal • Disclaimer: All information on this map is approximate. All liability is expressly disclaimed • Cartography by Singtrack Maps.



See all 'set-back' requirements in the Special Event Guide before drafting a concept design.



BOULDER CIVIC AREA Zone 5

Office of Special Events
specialevents@bouldercolorado.gov

Legend

Buildings.....	
City Owned Parking Lot.....	
Multi-Use Path (right of way).....	
Sidewalk, Path or Plaza.....	

Zero Waste (Trash, Recycle, Compost).....	
Water Connects.....	
Power Outlets (120v only).....	
Power - Full Electrical Box (120v & 220v).....	
Sleeved Conduits for Utilities.....	
Non-Permittable Space.....	

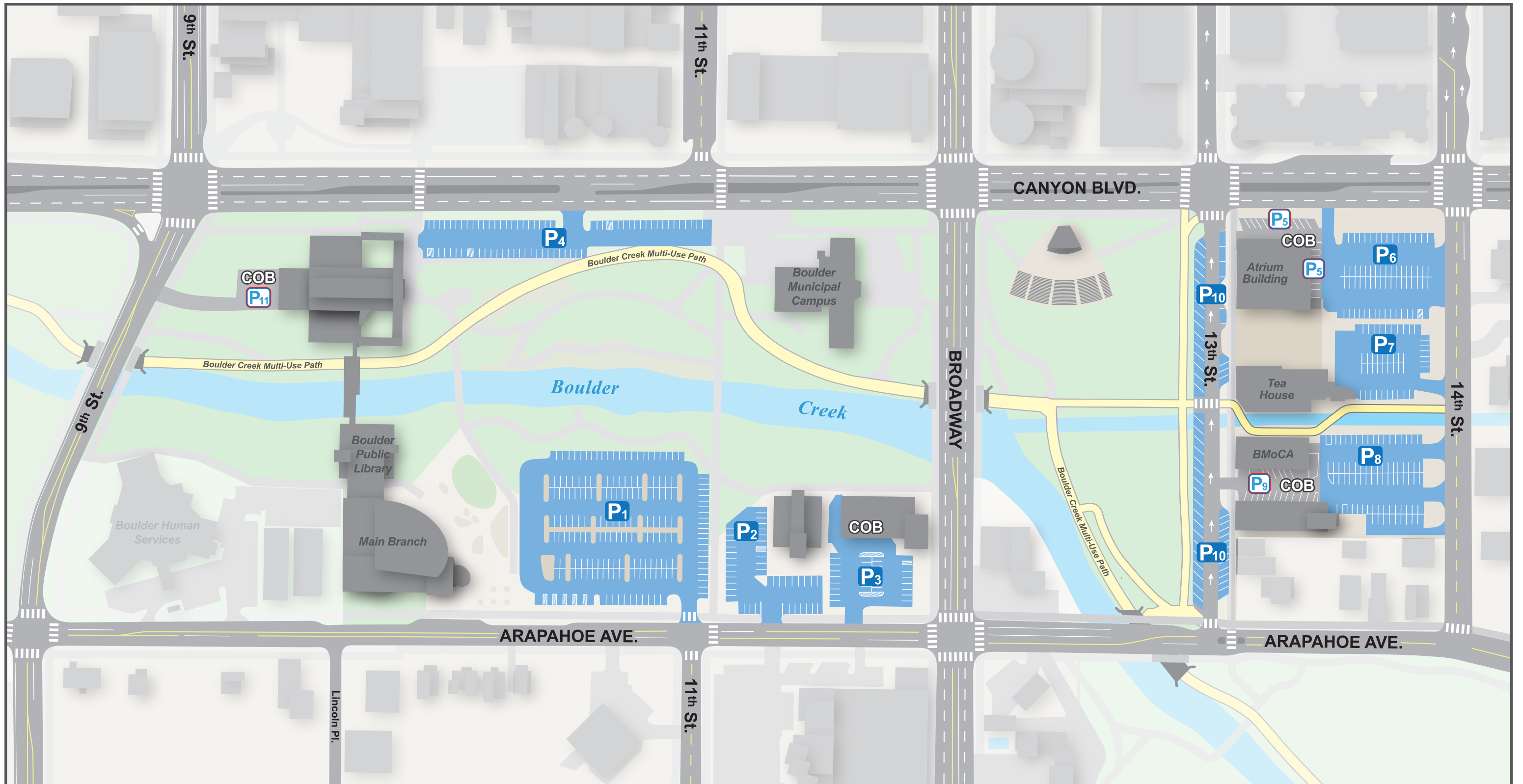
Scale

2,500 Square Feet

0 50 Feet



Last updated 2/5/2019 • vFinal • Disclaimer: All information on this map is approximate. All liability is expressly disclaimed • Cartography by Singtrack Maps.



BOULDER CIVIC AREA Parking Map

City of Boulder Parking Services

Phone: (303) 413-7300
parkingservices@bouldercolorado.gov

July 2019

Legend

- Public Parking Lot.....
- Parking Restrictions See attached sheet for specific restrictions.....
- City of Boulder Employee Parking Only.....
- Buildings.....

Parts of this map has been generalized for clarity.

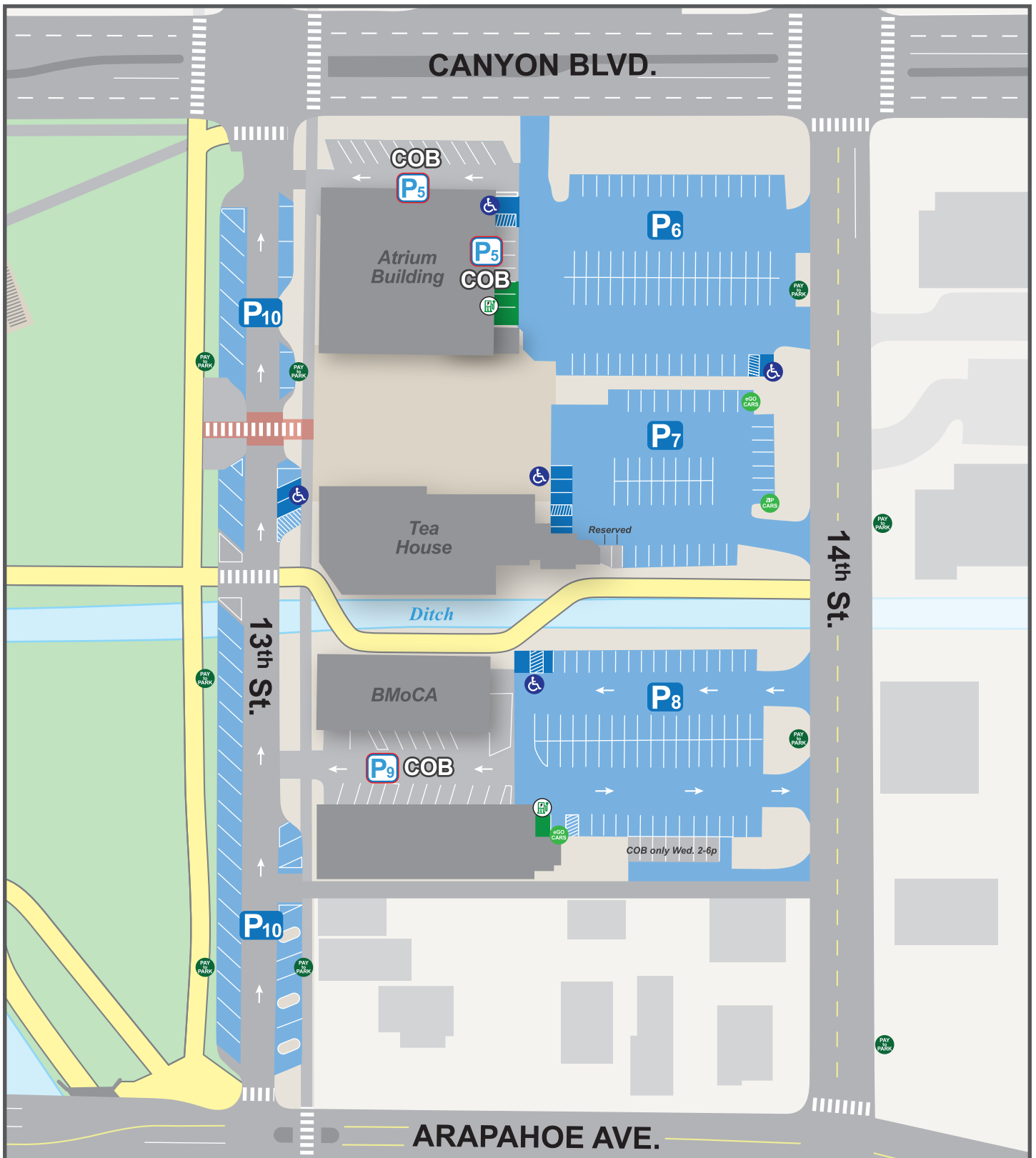
Scale

Area: 2,500 Square Feet 10,000 Square Feet

Distance:



Last updated 7/23/2019 • vFINAL • Disclaimer: All information on this map is approximate. All liability is expressly disclaimed • Cartography by Singletrack Maps.



BOULDER CIVIC AREA Zone 1 Parking Lots

City of Boulder Parking Services
Phone: (303) 413-7300
parkingservices@bouldercolorado.gov

July 2019

Legend

Public Parking Lot	
Parking Restrictions	See attached sheet for specific restrictions
City of Boulder Employee Parking Only	
Pay to Park Kiosk	
ADA Parking	
Car Share Parking	
Electric Vehicle Charging Station	

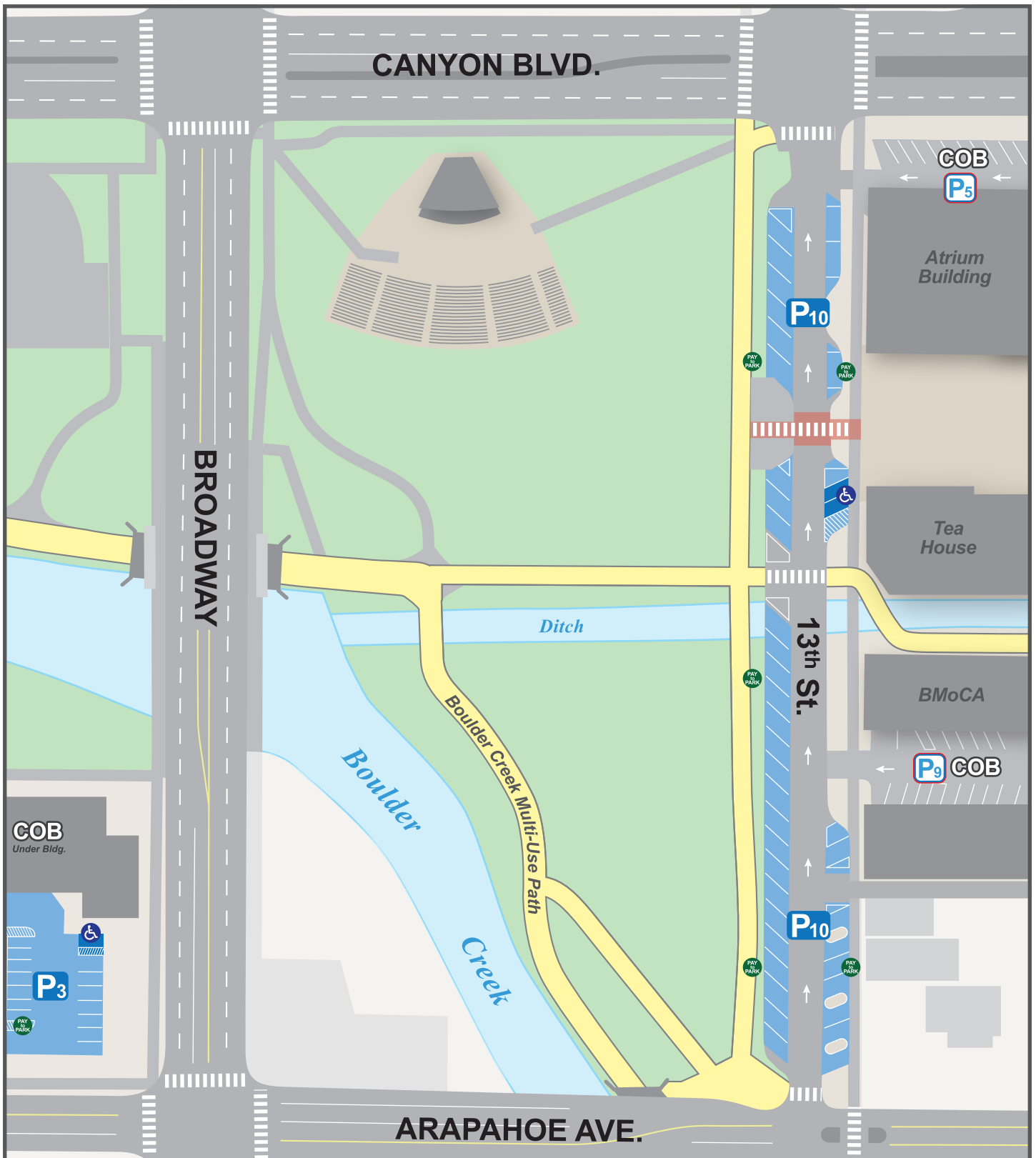
Scale

2,500
Square
Feet

0 50 Feet



Last updated 7/1/2019 • vFINAL Disclaimer: All info on this map is approximate. All liability is expressly disclaimed.



BOULDER CIVIC AREA Zone 2 Parking Lots

City of Boulder Parking Services
Phone: (303) 413-7300
parkingservices@bouldercolorado.gov

July 2019

Legend

Public Parking Lot	
Parking Restrictions	See attached sheet for specific restrictions
City of Boulder Employee Parking Only	
Pay to Park Kiosk	
ADA Parking	
Car Share Parking	
Electric Vehicle Charging Station	

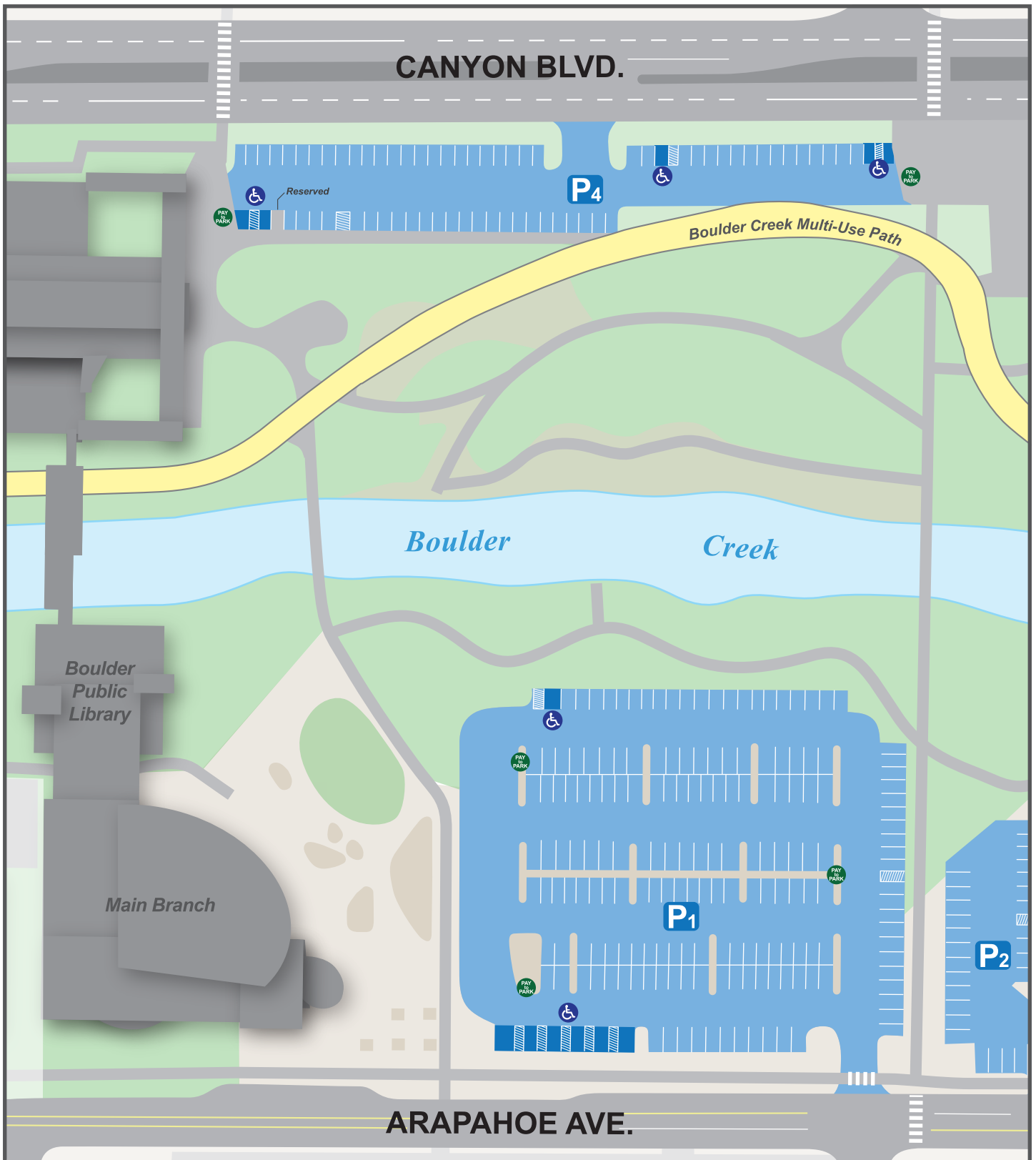
Scale

2,500
Square
Feet

0 50 Feet



Last updated 7/9/2019 • vFINAL Disclaimer: All info on this map is approximate. All liability is expressly disclaimed.



BOULDER CIVIC AREA Zone 4 Parking Lots

City of Boulder Parking Services
Phone: (303) 413-7300
parkingservices@bouldercolorado.gov

July 2019

Legend

Public Parking Lot	
Parking Restrictions <small>See attached sheet for specific restrictions</small>	
City of Boulder Employee Parking Only	
Pay to Park Kiosk	
ADA Parking	
Car Share Parking	
Electric Vehicle Charging Station	

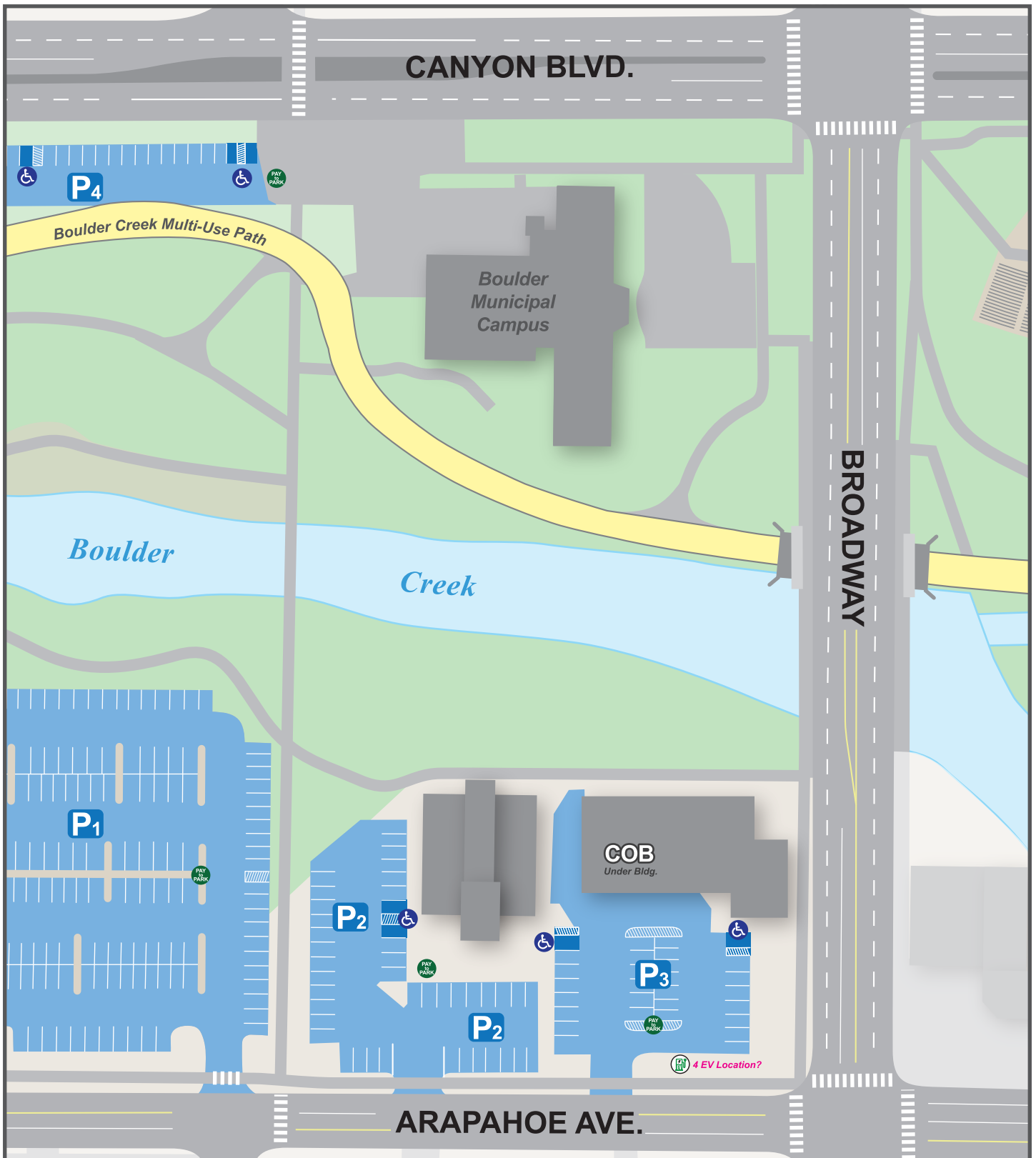
Scale

2,500
Square
Feet

0 50 Feet



Last updated 7/9/2019 • vFINAL Disclaimer: All info on this map is approximate. All liability is expressly disclaimed.



BOULDER CIVIC AREA Zone 3 Parking Lots

City of Boulder Parking Services
Phone: (303) 413-7300
parkingservices@bouldercolorado.gov

July 2019

Legend

Public Parking Lot	
Parking Restrictions	<i>See attached sheet for specific restrictions</i>
City of Boulder Employee Parking Only	
Pay to Park Kiosk	
ADA Parking	
Car Share Parking	
Electric Vehicle Charging Station	

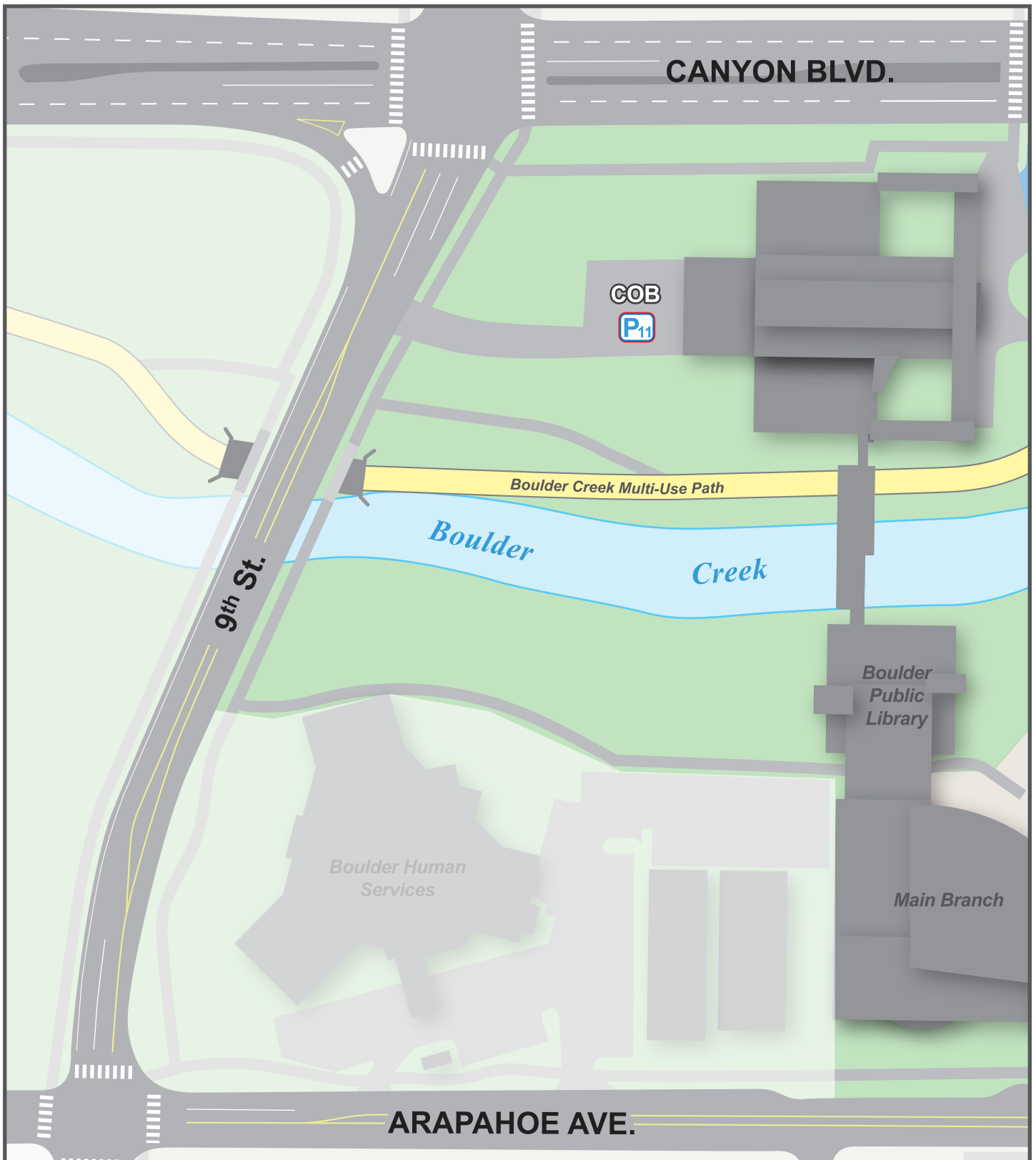
Scale

2,500
Square
Feet

0 50 Feet



Last updated 7/9/2019 • vFINAL Disclaimer: All info on this map is approximate. All liability is expressly disclaimed.



BOULDER CIVIC AREA Zone 5 Parking Lots

City of Boulder Parking Services
Phone: (303) 413-7300
parkingservices@bouldercolorado.gov

July 2019

Legend

Public Parking Lot.....	
Parking Restrictions.....	
City of Boulder Employee Parking Only.....	
Pay to Park Kiosk.....	
ADA Parking.....	
Car Share Parking.....	
Electric Vehicle Charging Station.....	

Scale

2,500
Square
Feet

0 50 Feet



Last updated 7/9/2019 • vFINAL Disclaimer: All info on this map is approximate. All liability is expressly disclaimed.