


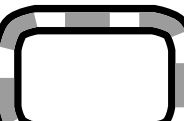





# Wonderland Lake Integrated Site Project

-  OSMP Trailhead with Designated Parking
-  Access Point - Parking Along Public Streets Unless Otherwise Posted
-  Non-OSMP Managed Trails

- Trails Managed by OSMP**
-  OSMP Hiking/Equestrian Trail
  -  OSMP Multi-Use Trail
  -  Climbing or Gliding Access

-  ISP Project Boundary
-  Closed to Public Access

-  OSMP Fee and Managed Property
-  Boulder City Parks

ALL RIGHTS RESERVED. THE MAP INFORMATION CONTAINED HEREON IS INTENDED FOR THE SOLE USE OF THE PURCHASER AND MAY NOT BE COPIED, DUPLICATED OR REDISTRIBUTED IN ANY WAY, IN WHOLE OR IN PART, WITHOUT THE EXPRESSED WRITTEN CONSENT OF THE CITY OF BOULDER.

THE INFORMATION DEPICTED IS PROVIDED AS A GRAPHICAL REPRESENTATION ONLY. WHILE SOURCE DOCUMENTS WERE DEVELOPED IN COMPLIANCE WITH NATIONAL MAP ACCURACY STANDARDS, THE CITY OF BOULDER PROVIDES NO GUARANTEE, EXPRESS OR IMPLIED, AS TO THE ACCURACY AND/OR COMPLETENESS OF THE INFORMATION CONTAINED HEREON.

