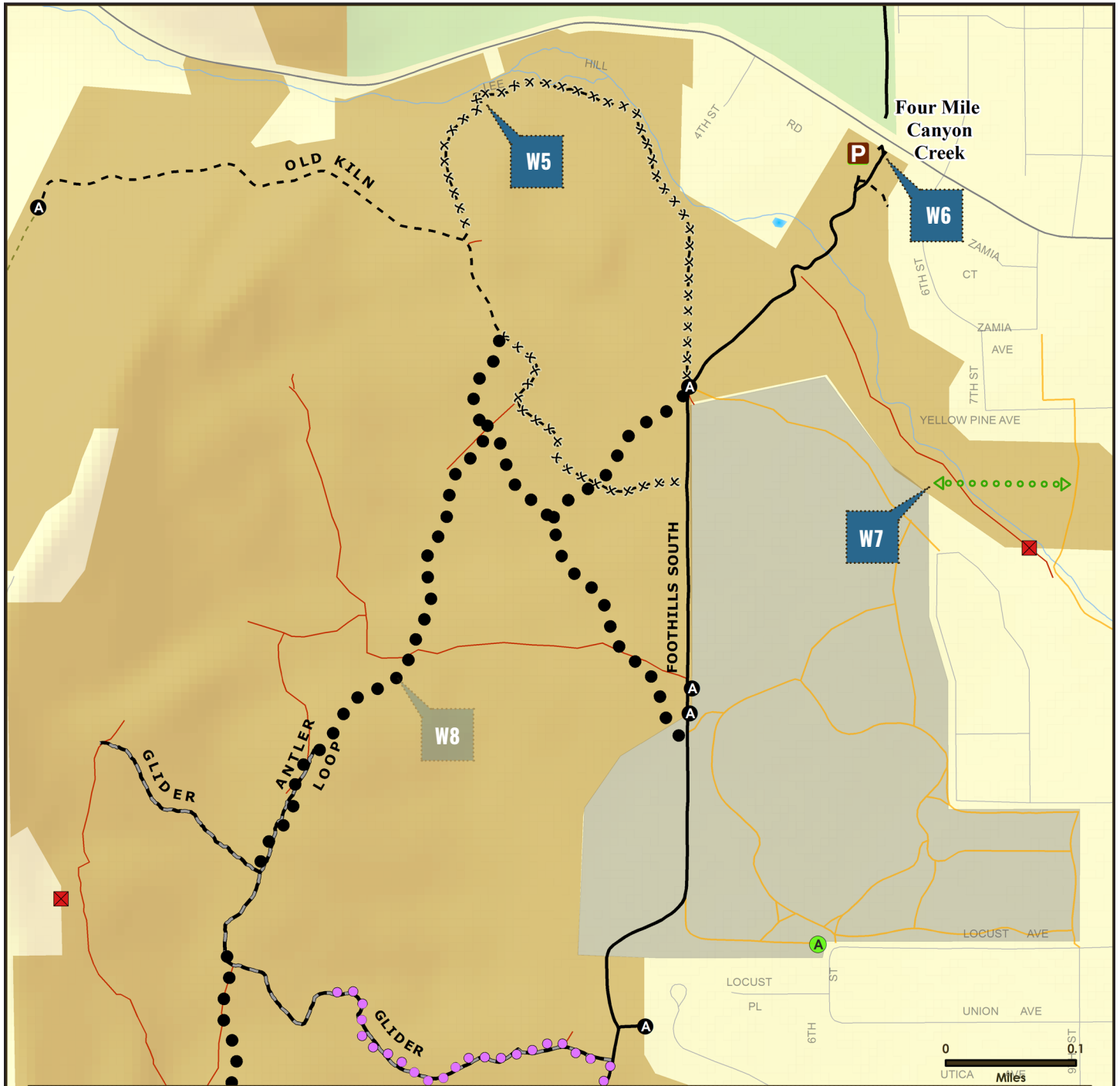


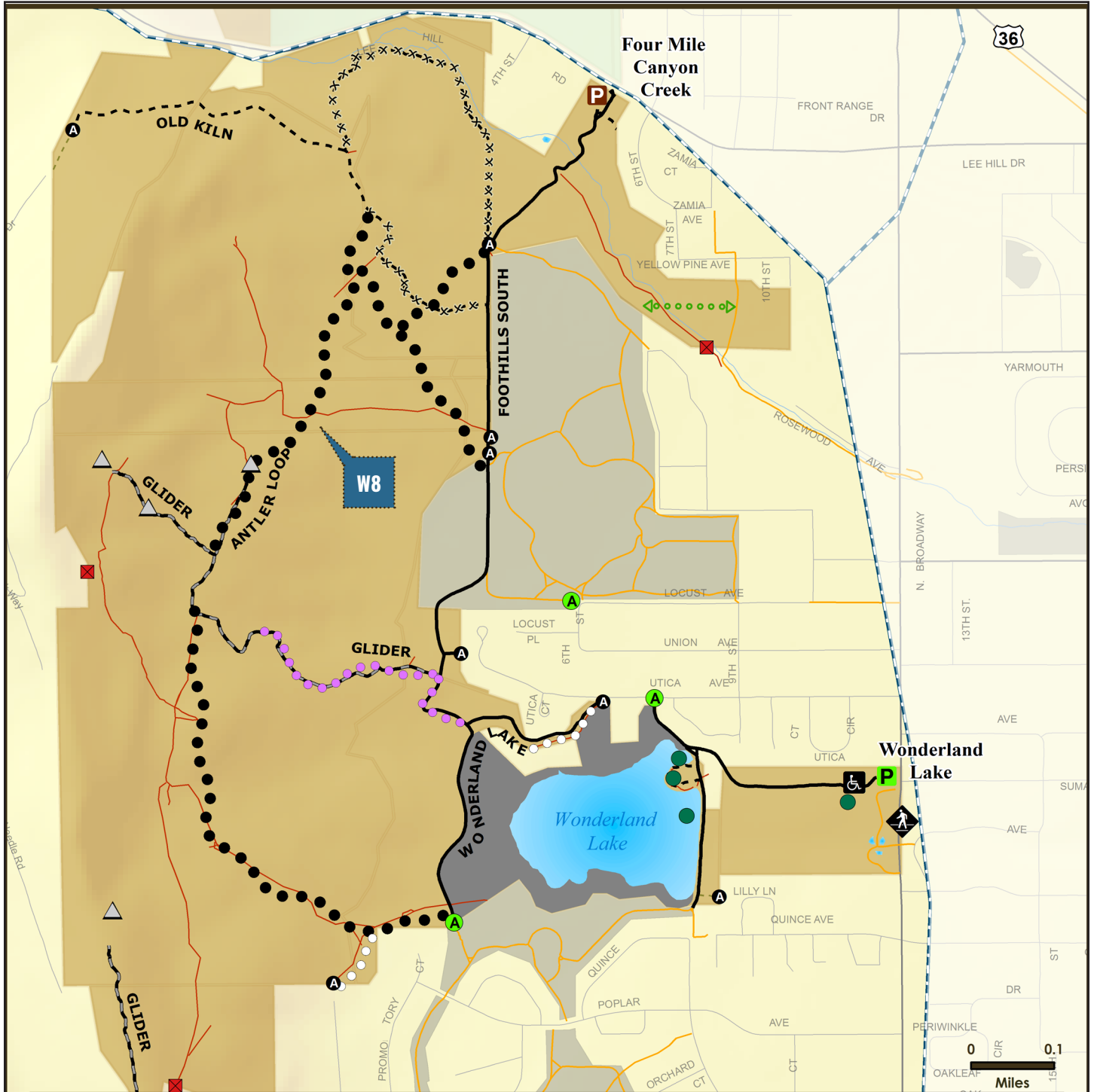
North Trail Study Area Plan Goals in the Wonderland Lake Area but NOT PART OF ISP

Ref #	Primary Goal	Action
W5	Protect rare plants and unique geological features in this area.	Revegetate the flood damaged northern loop section of Old Kiln Trail.
W6	Align trailhead name with Fourmile Canyon Creek.	Rename Four Mile Creek Trailhead as Fourmile Canyon Creek Trailhead
W7	Provide greater opportunities for visitors and interconnectivity among adjacent trail systems.	Collaborate to create a connection from Fourmile Canyon Creek greenway path to Foothills Community Park
W8	Provide new trail access to improve visitor experience, replace undesignated trails and reduce maintenance and management costs.	Create Wonderland Lake backdrop loop trail connection by re-routing trails (Antler Loop)
W9	Increase sustainability of this section of trail while minimizing impacts to rare plant communities including New Mexico feathergrass in this area.	Re-route portion of the Wonderland
W10	Increase recreation and loop trail opportunities for visitors.	Create a second, smaller Wonderland Lake backdrop loop trail. (Glider Access Trail)



MAP 24: Wonderland Lake - Fourmile Canyon Creek Focus Area

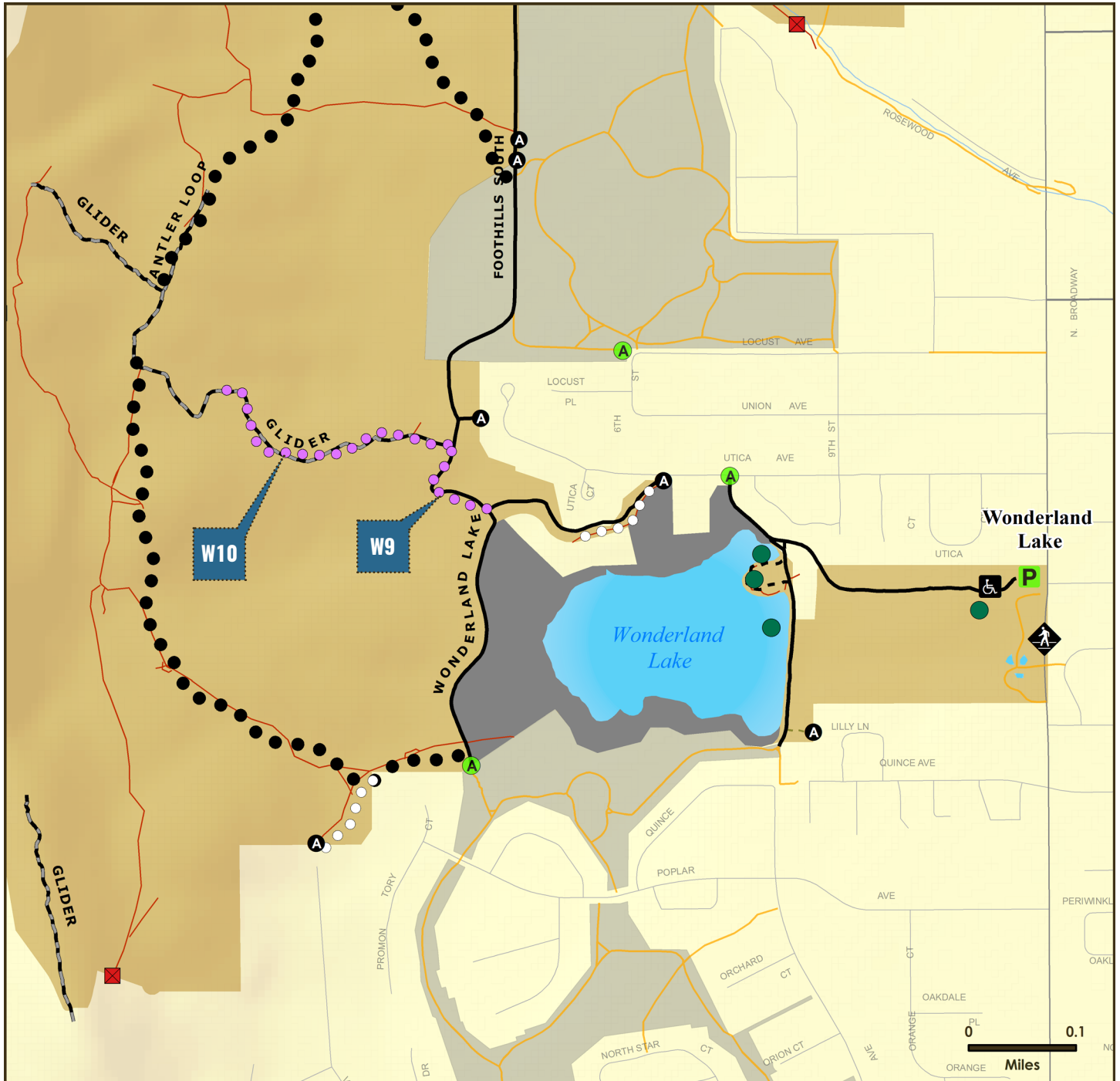
- | | | |
|---|------------------------------|---|
| P Upgrade Trailhead | Potential Future Connection | OSMP Fee & Managed Property |
| A Designate Access Point | OSMP Hiking/Equestrian Trail | OSMP Easement or Jointly Owned, County-Managed Land |
| OSMP Access Point | OSMP Multi-Use Trail | Other Government Land |
| Close Access Point | OSMP Gliding Access | |
| Create a New Connection | Non-OSMP Managed Trails | |
| Close and Restore the Current Alignment | Undesignated Trail | |
| Re-route an Existing Trail | Close Undesignated Trail | |
- Trail changes are depicted conceptually. Actual trail alignments will differ.



MAP 25: Wonderland Lake - South Foothills Focus Area

- | | | |
|---------------------------------|---|---|
| A Designate Access Point | OSMP Hiking/Equestrian Trail | Potential Future Connection |
| Provide Improvements | OSMP Multi-Use Trail | Close to Public Access |
| P Upgrade Trailhead | OSMP Gliding Access | OSMP Fee & Managed Property |
| Close Access Point | Non-OSMP Managed Trails | OSMP Easement or Jointly Owned, County-Managed Land |
| Maintain ADA Standards | Close Undesignated Trail | Other Government Land |
| Build Safe Crossing | Undesignated Trail | Trail changes are depicted conceptually. Actual trail alignments will differ. |
| Paragliding Launch Sites | Create a New Connection | |
| | Designate an Undesignated Trail | |
| | Re-route an Existing Trail | |
| | Close and Restore the Current Alignment | |

User: GardE1 Date: 5/11/2016 Path: F:\MapFiles\TSA\NorthTSA\DrawPlan\mxds\Council_Version\RecommendationMaps\Wonderland_Lake_Subarea\Wonderland_BackDrop.mxd

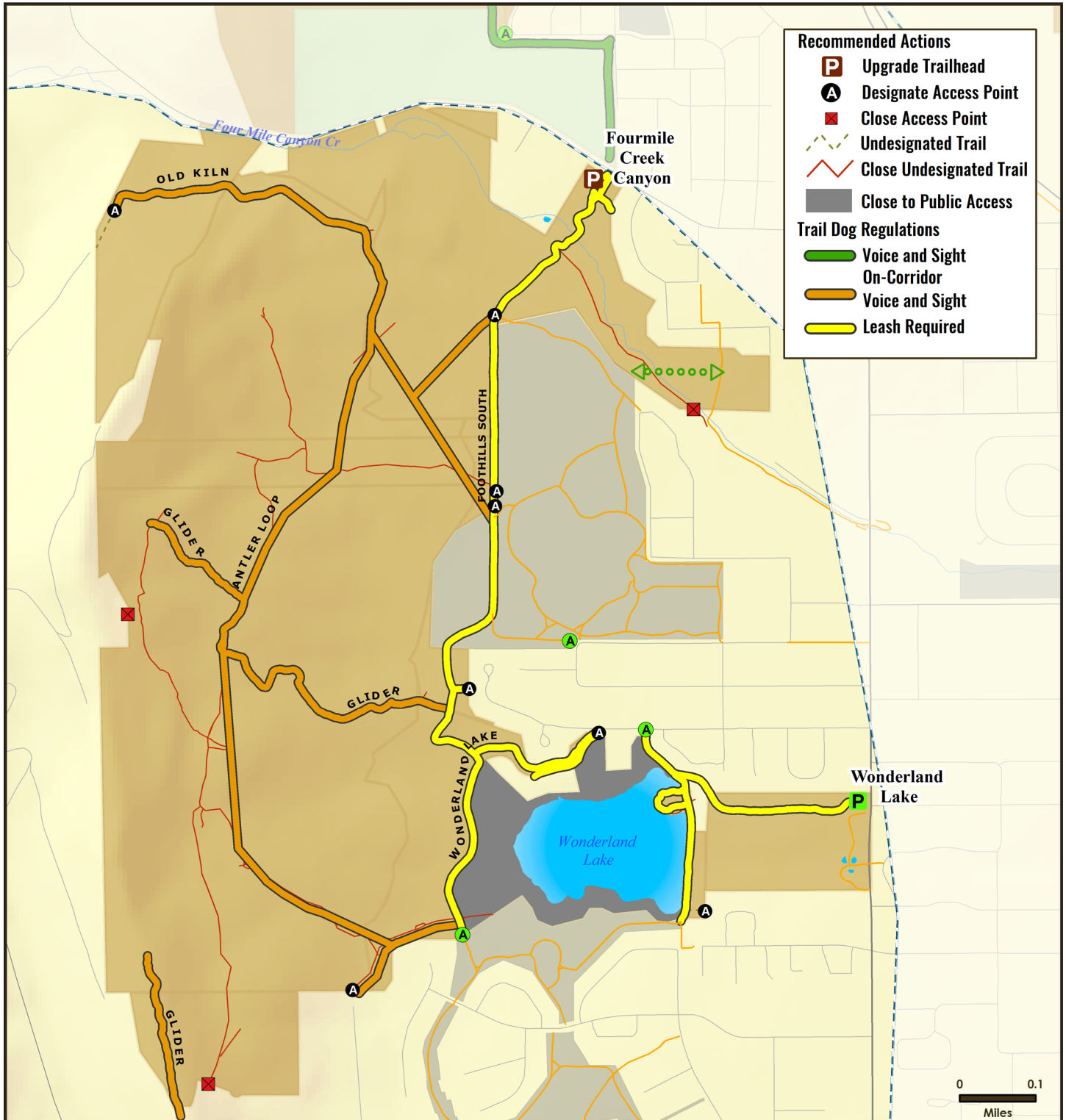


MAP 26: Wonderland Lake - Wonderland Lake Backdrop Focus Area

- | | | |
|------------------------|------------------------------|---------------------------------|
| OSMP Trailhead | OSMP Hiking/Equestrian Trail | Create a New Connection |
| OSMP Access Point | OSMP Multi-Use Trail | Designate an Undesignated Trail |
| Close Access Point | OSMP Gliding Access | Re-route an Existing Trail |
| Designate Access Point | Close Undesignated Trail | Close to Public Access |
| Build Safe Crossing | Undesignated Trail | OSMP Fee & Managed Property |
| Maintain ADA Standards | Non-OSMP Managed Trails | Other Government Land |
| Provide Improvements | | |

Trail changes are depicted conceptually. Actual trail alignments will differ.





MAP 29: Wonderland Lake - Trail-Based Dog Regulations

North Trail Study Planning Area

North Trail Study Subareas

OSMP Trailhead

OSMP Access Point

Trail changes are depicted conceptually.
Actual trail alignments will differ.

Potential Future Connection

OSMP Hiking/Equestrian Trail

OSMP Multi-Use Trail

OSMP Gliding Access

Non-OSMP Managed Hiking Trail

Non-OSMP Managed Multi-Use Trail

North Trail Study Area Lands

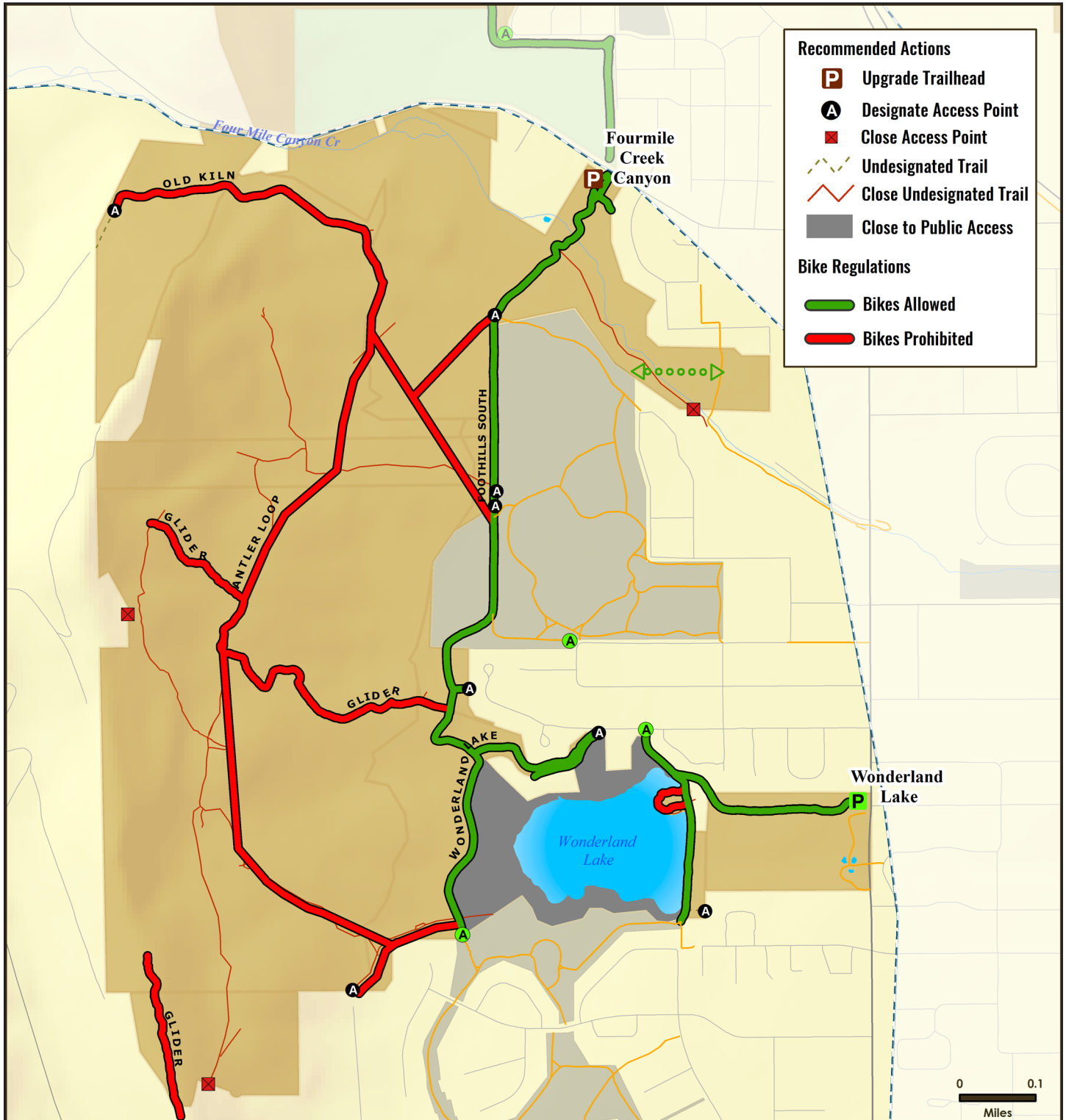
OSMP Fee & Managed Property

Lands Not Included in the North Trail Study Area

OSMP Easement or Jointly Owned, County-Managed Land

Other Government Land





MAP 30: Wonderland Lake - Bike Regulations

North Trail Study Planning Area

North Trail Study Subareas

OSMP Trailhead

OSMP Access Point

Trail changes are depicted conceptually.
Actual trail alignments will differ.

Potential Future Connection

OSMP Hiking/Equestrian Trail

OSMP Multi-Use Trail

OSMP Gliding Access

Non-OSMP Managed Hiking Trail

Non-OSMP Managed Multi-Use Trail

North Trail Study Area Lands

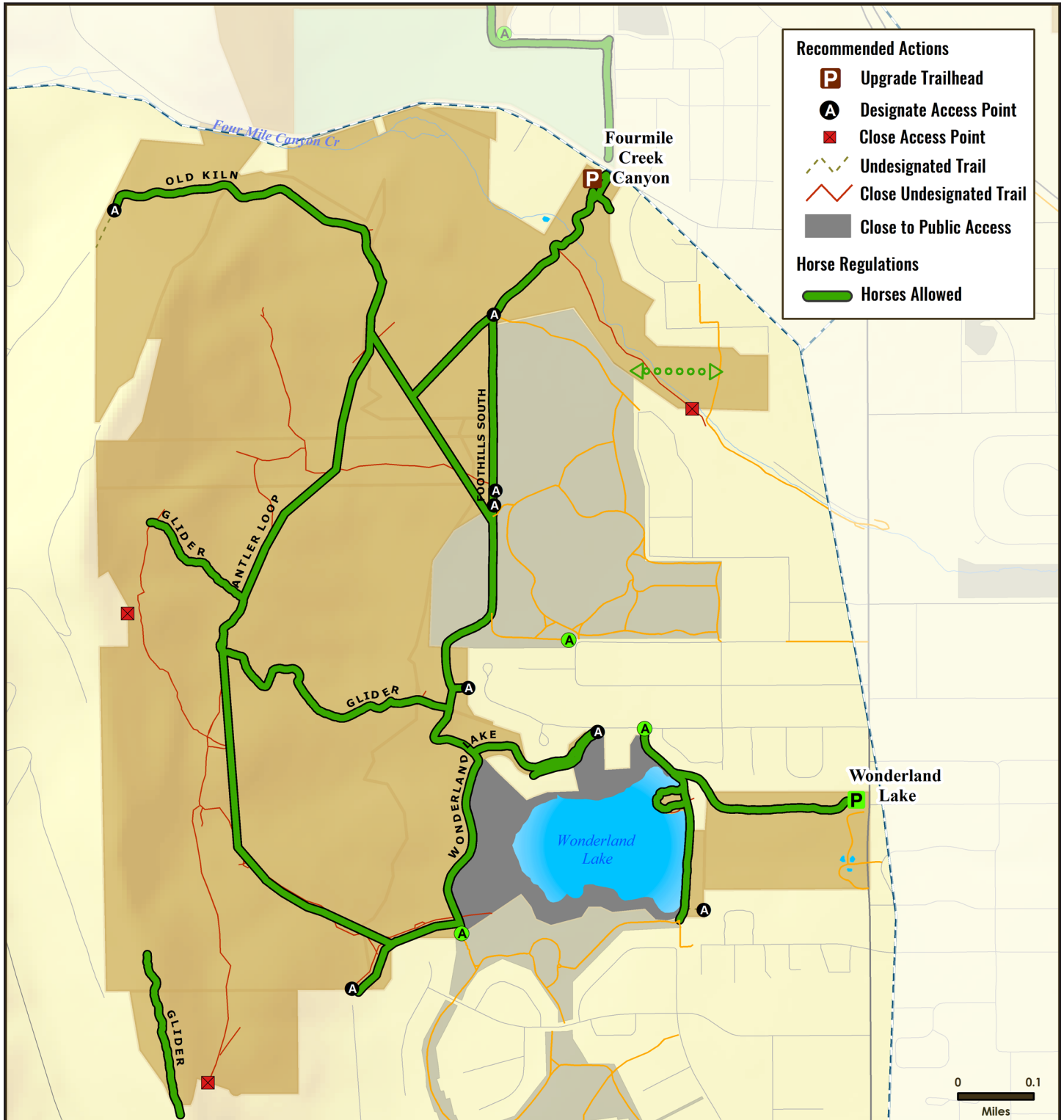
OSMP Fee & Managed Property

Lands Not Included in the North Trail Study Area

OSMP Easement or
Jointly Owned, County-Managed Land

Other Government Land





MAP 31: Wonderland Lake - Trail-Based Horse Regulations

North Trail Study Planning Area

North Trail Study Subareas

OSMP Trailhead

OSMP Access Point

Trail changes are depicted conceptually.
Actual trail alignments will differ.

Potential Future Connection

OSMP Hiking/Equestrian Trail

OSMP Multi-Use Trail

OSMP Gliding Access

Non-OSMP Managed Hiking Trail

Non-OSMP Managed Multi-Use Trail

North Trail Study Area Lands

OSMP Fee & Managed Property

Lands Not Included in the North Trail Study Area

OSMP Easement or
Jointly Owned, County-Managed Land

Other Government Land

