

BOULDER CIVIC AREA Zones

Office of Special Events
specialevents@bouldercolorado.gov

January 2019

Legend

- Buildings
- City Owned Parking Lot
- Multi-Use Path (right of way)
- Sidewalk, Path or Plaza

Parts of this map has been generalized for clarity.

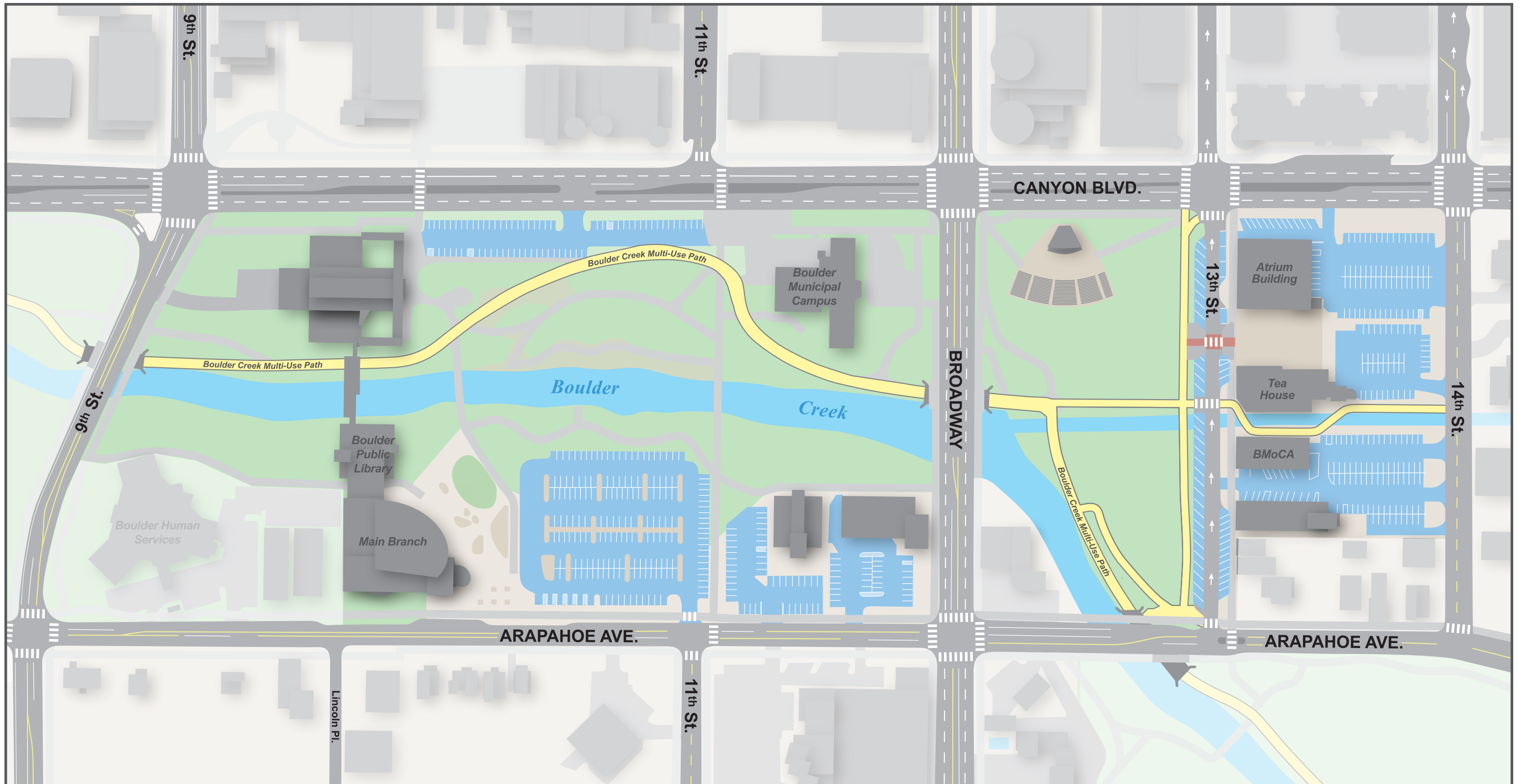
Scale

Area: 2,500 Square Feet
 10,000 Square Feet

Distance: 0 100 200 Feet



Last updated 7/10/2019 • vFINAL • Disclaimer: All information on this map is approximate. All liability is expressly disclaimed • Cartography by Singletrack Maps.



BOULDER CIVIC AREA Overview Map

Office of Special Events
specialevents@bouldercolorado.gov

January 2019

Legend

- Buildings
- City Owned Parking Lot
- Multi-Use Path (right of way)
- Sidewalk, Path or Plaza

Parts of this map has been generalizied for clarity.

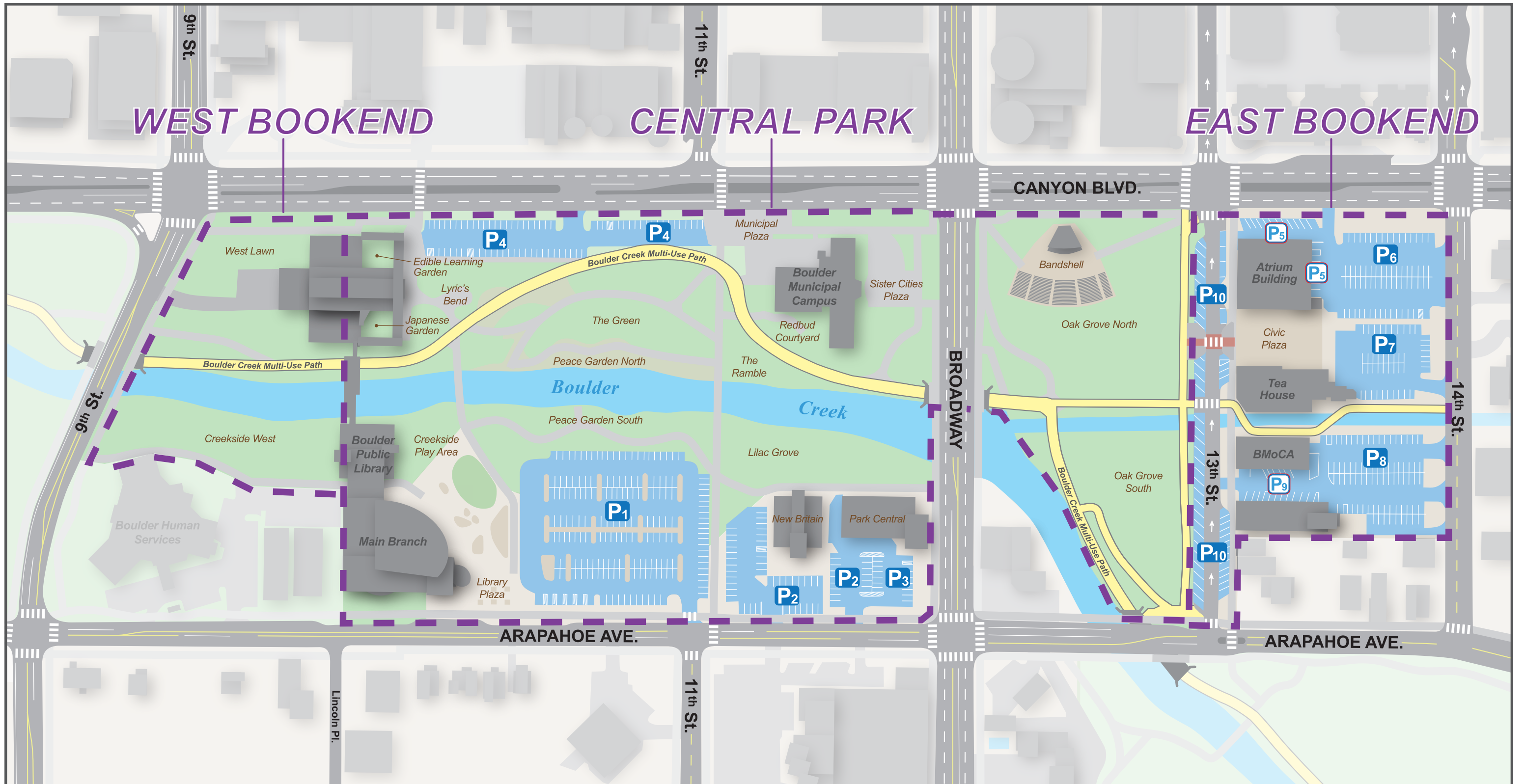
Scale

Area: 2,500 Square Feet 10,000 Square Feet

Distance: 0 100 200 Feet



Last updated 7/10/2019 • vFINAL • Disclaimer: All information on this map is approximate. All liability is expressly disclaimed • Cartography by Singletrack Maps.



BOULDER CIVIC AREA Overview Map

Office of Special Events
specialevents@bouldercolorado.gov

January 2019

Legend

- Permit Zones.....
- Buildings.....
- City Owned Parking Lot.....
- Multi-Use Path (right of way).....
- Sidewalk, Path or Plaza.....

Parking Zones

- P1
- P2
- P3
- P4
- P5
- P6
- P7
- P8
- P9
- P10

Parking Restrictions

- Metered lot Monday thru Friday, 9-7. 90 minutes free plus additional 90 minutes for purchase. All vehicles must register plate number at kiosk for any amount of time. COB employee with valid parking coupon/permit.
- Only COB vehicles or COB employee with valid parking coupon/permit.
- Permit only lot Monday thru Friday 8-6. Free during Farmers Market Only - Wed. after 3PM or Sat. All Day
- Permit only lot Monday thru Friday 8-6. Free public parking during Farmers Market Only - Wednesdays after 3PM or Saturdays All Day. 2 spaces here reserved for Tea House employees only.
- Permit only lot Monday thru Friday 8-6. Free public parking during Farmers Market Only - Wednesdays after 3PM or Saturdays All Day. 2 spaces here reserved for C.O.B EV charging.
- Facilities and Maintenance C.O.B parking only.
- Metered parking Monday thru Saturday 9-7. No parking May thru October, Wednesdays after 2:00 for Farmer's Market. No parking April thru November, Saturdays after 5AM for Farmer's Market.

Parts of this map has been generalized for clarity.

Scale

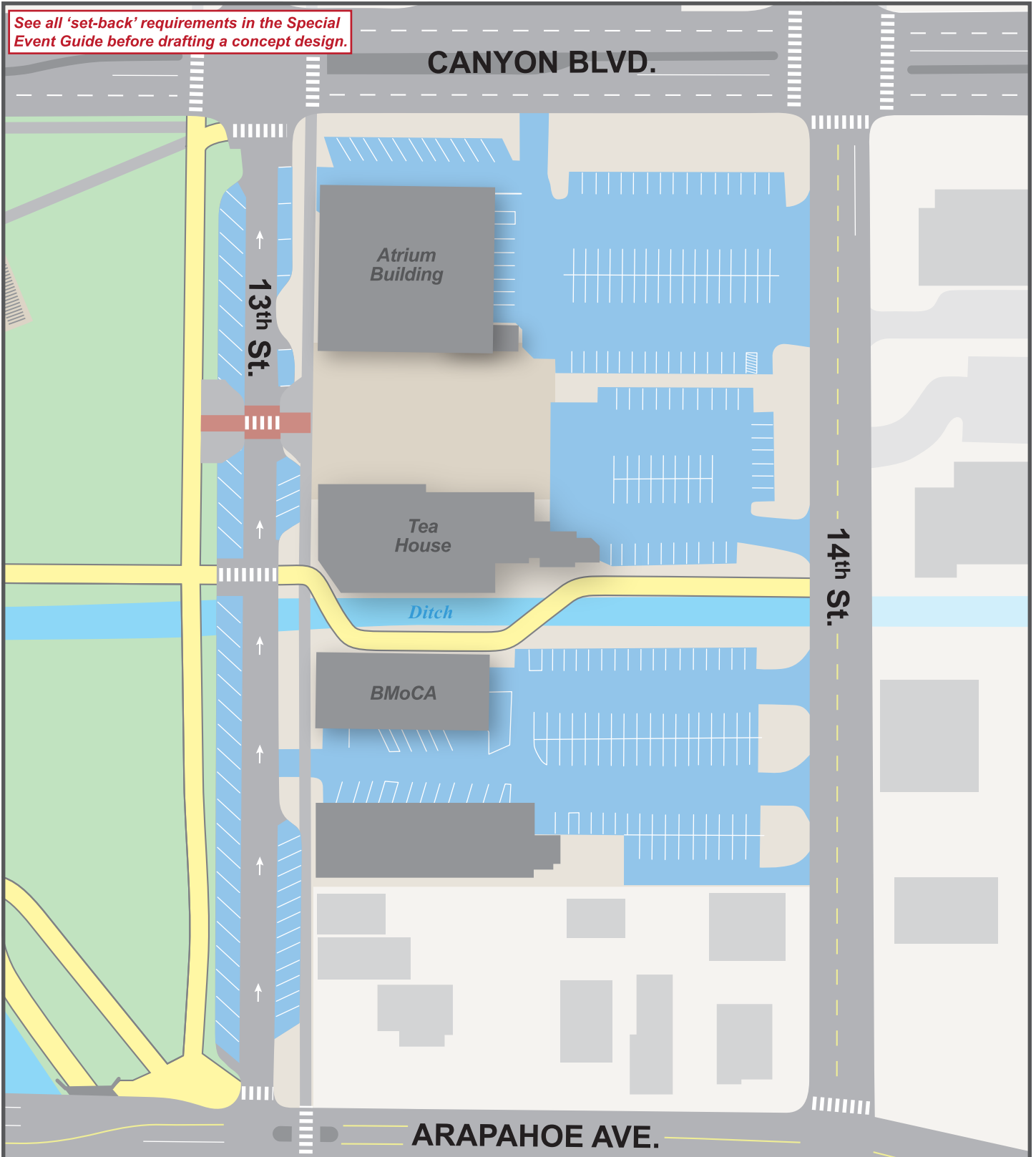
Area: 2,500 Square Feet 10,000 Square Feet

Distance:



Last updated 7/10/2019 • vFINAL • Disclaimer: All information on this map is approximate. All liability is expressly disclaimed • Cartography by Singletrack Maps.

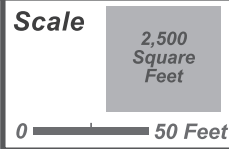
See all 'set-back' requirements in the Special Event Guide before drafting a concept design.



BOULDER CIVIC AREA
Zone 1

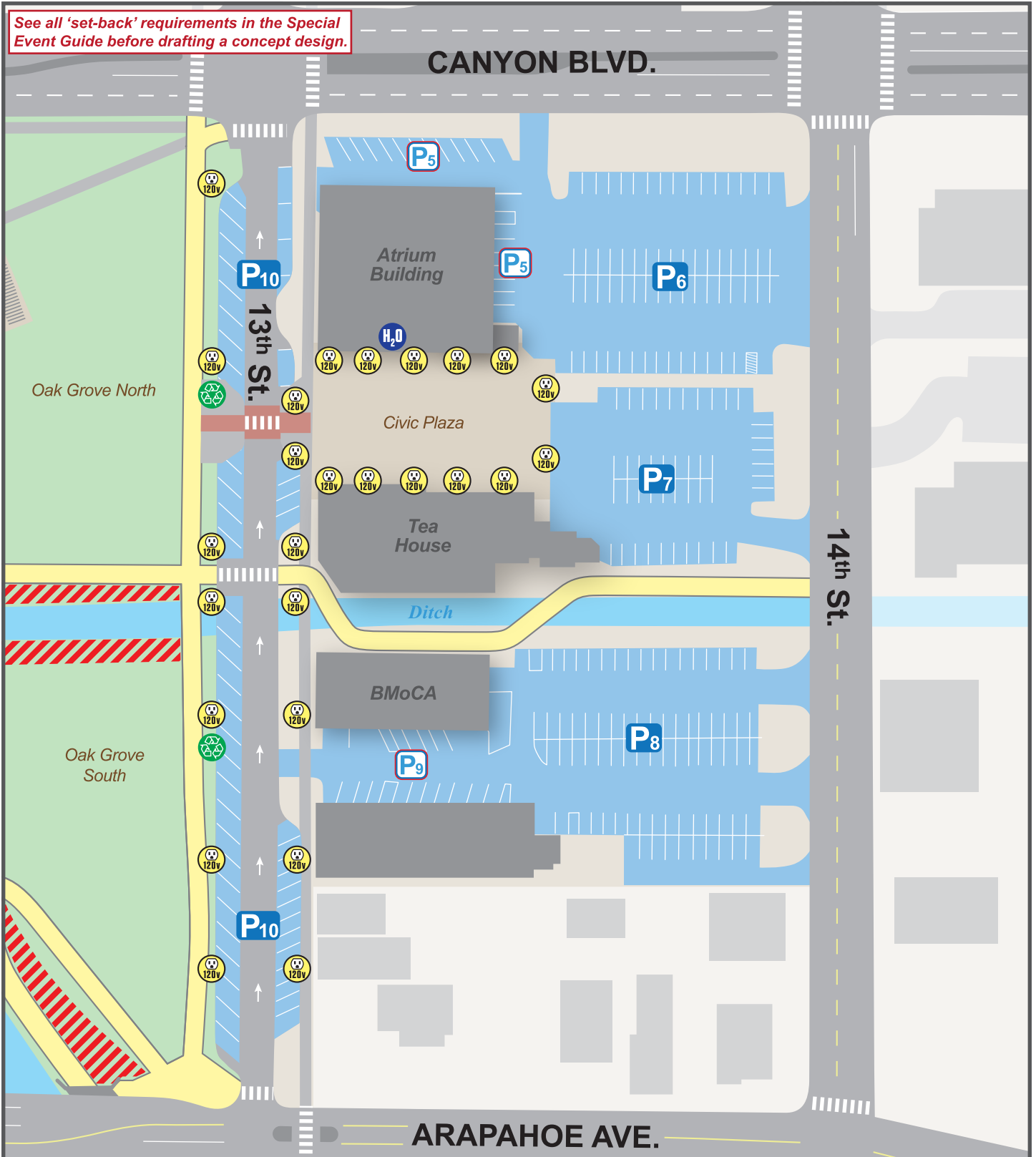
Legend

- Buildings..... [Grey Box]
- City Owned Parking Lot..... [Blue Hatched Box]
- Multi-Use Path (right of way)..... [Yellow Box]
- Sidewalk, Path or Plaza..... [Light Grey Box]



Last updated 7/10/2019 • vFinal Disclaimer: All info on this map is approximate. All liability is expressly disclaimed.

See all 'set-back' requirements in the Special Event Guide before drafting a concept design.



Office of Special Events
 specialevents@bouldercolorado.gov

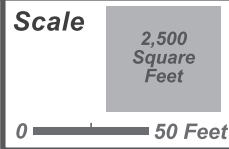
January 2019

Legend

- Buildings.....
- City Owned Parking Lot.....
- Multi-Use Path (right of way).....
- Sidewalk, Path or Plaza.....
- Zero Waste (Trash, Recycle, Compost).....
- Water Connects.....
- Power Outlets (120v only).....
- Power - Full Electrical Box (120v & 220v).....
- Sleeved Conduits for Utilities.....
- Non-Permittable Space.....

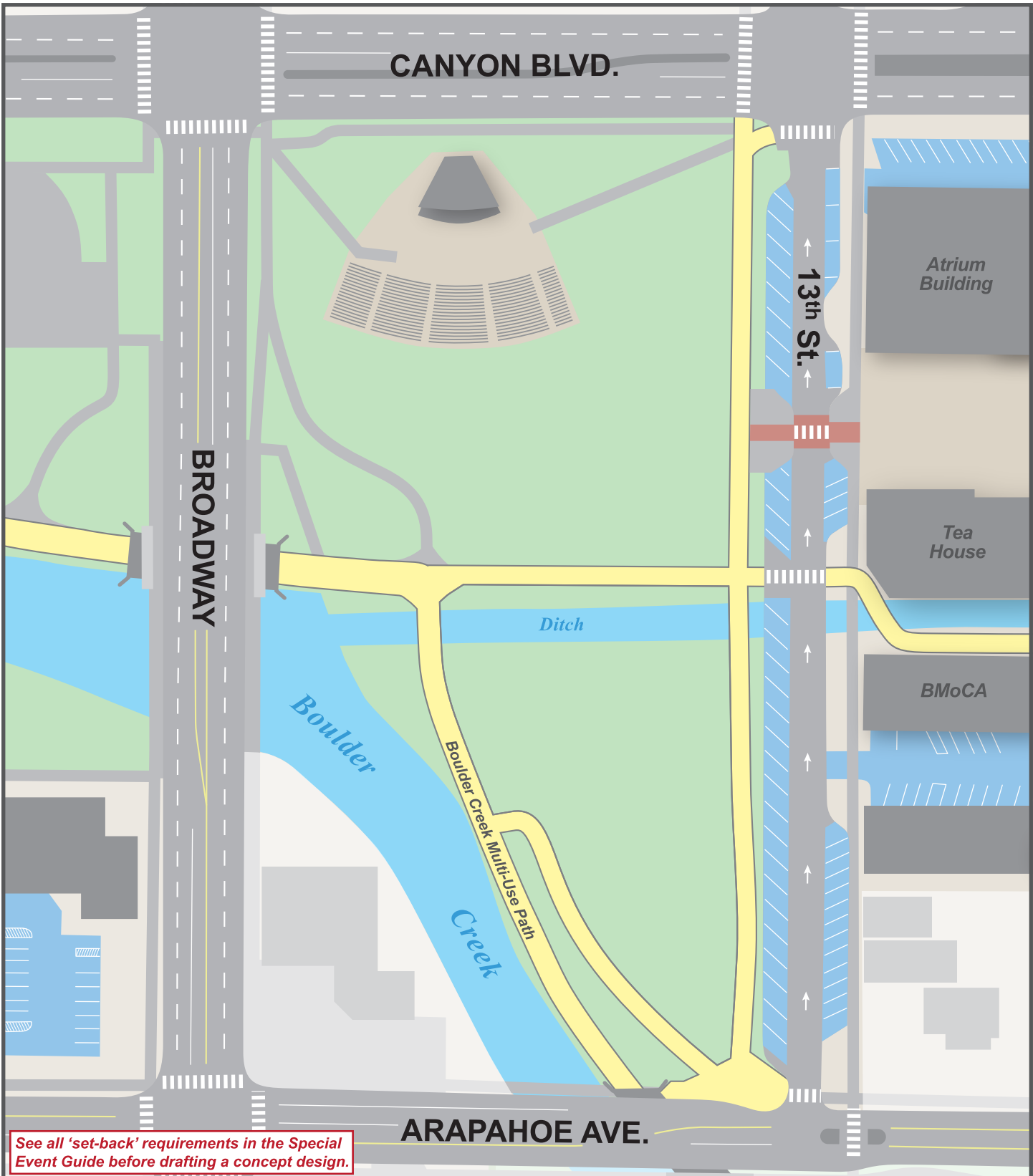
Parking Parking Restrictions

- P6** Permit only lot Monday thru Friday 8-6. Free during Farmers Market Only - Wed. after 3PM or Sat. All Day
- P7** Permit only lot Monday thru Friday 8-6. Free public parking during Farmers Market Only - Wednesdays after 3PM or Saturdays All Day. 2 spaces here reserved for Tea House employees only.
- P8** Permit only lot Monday thru Friday 8-6. Free public parking during Farmers Market Only - Wednesdays after 3PM or Saturdays All Day. 2 spaces here reserved for C.O.B EV charging.
- P5** Only C.O.B vehicles or C.O.B employee with valid parking coupon/permit.



- P9** Facilities and Maintenance C.O.B parking only.
- P10** Metered parking Monday thru Saturday 9-7. No parking May thru October, Wednesdays after 2:00 for Farmer's Market. No parking April thru November, Saturdays after 5AM for Farmer's Market.

Last updated 7/10/2019 • Final Disclaimer: All info on this map is approximate. All liability is expressly disclaimed.



See all 'set-back' requirements in the Special Event Guide before drafting a concept design.



BOULDER CIVIC AREA
Zone 2

Legend

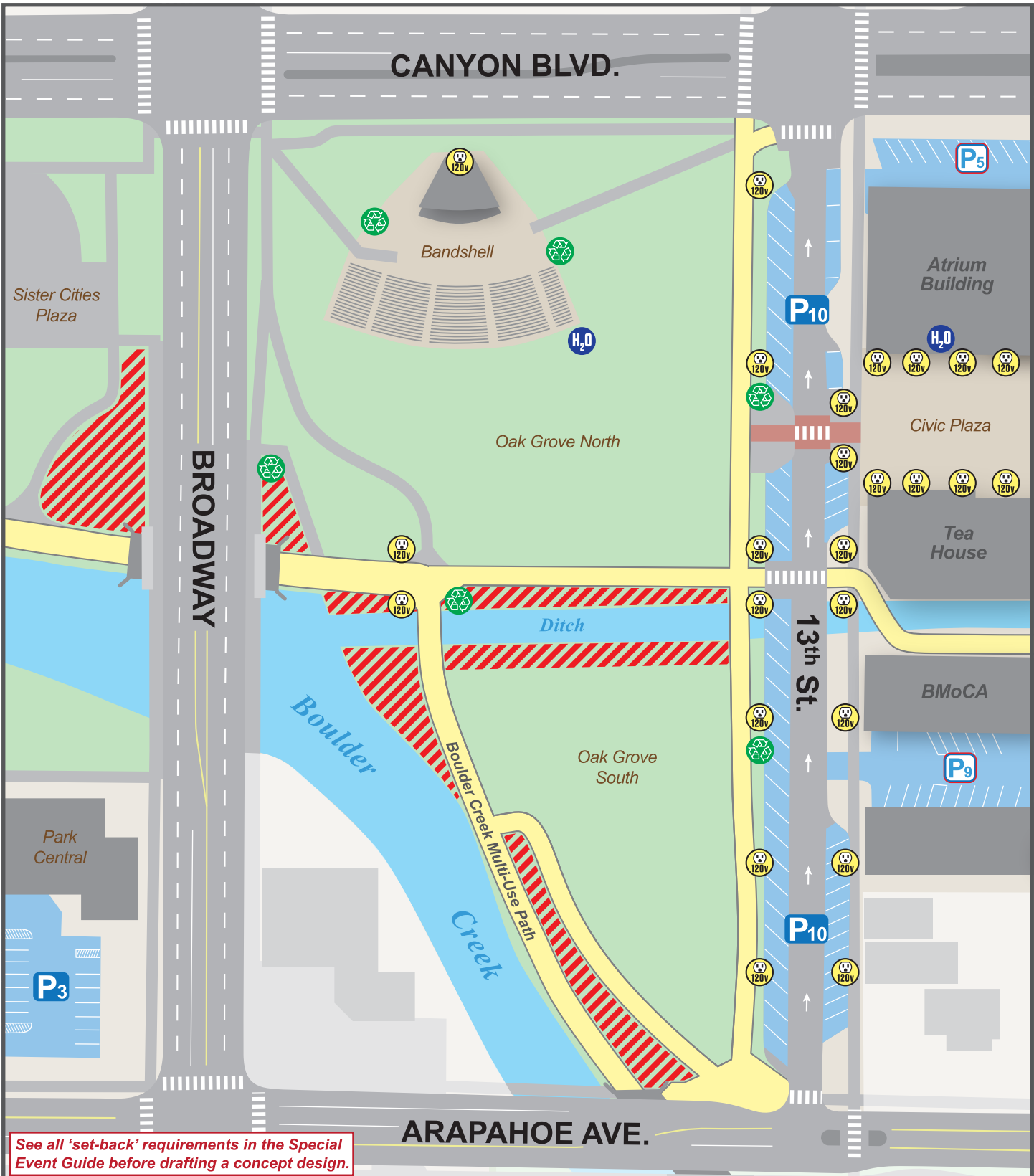
- Buildings.....
- City Owned Parking Lot.....
- Multi-Use Path (right of way).....
- Sidewalk, Path or Plaza.....

Scale

2,500 Square Feet

0 50 Feet

Last updated 4/29/2019 • vFinal
Disclaimer: All information on this map is approximate.
All liability is expressly disclaimed.
Cartography by Singitrac Maps.



See all 'set-back' requirements in the Special Event Guide before drafting a concept design.



BOULDER CIVIC AREA Zone 2

Legend

- Buildings.....
- City Owned Parking Lot.....
- Multi-Use Path (right of way).....
- Sidewalk, Path or Plaza.....
- Zero Waste (Trash, Recycle, Compost).....
- Water Connects.....
- Power Outlets (120v only).....
- Power - Full Electrical Box (120v & 220v).....
- Sleeved Conduits for Utilities.....
- Non-Permittable Space.....

Parking Restrictions

- P3** Metered lot Monday thru Friday, 9-7. 90 minutes free plus additional 90 minutes for purchase. All vehicles must register plate number at kiosk for any amount of time. COB employee with valid parking coupon/permit.
- P5** Only C.O.B vehicles or C.O.B employee with valid parking coupon/permit.
- P9** Facilities and Maintenance C.O.B parking only.
- P10** Metered parking Monday thru Saturday 9-7. No parking May thru October, Wednesdays after 2:00 for Farmer's Market. No parking April thru November, Saturdays after 5AM for Farmer's Market.

Scale

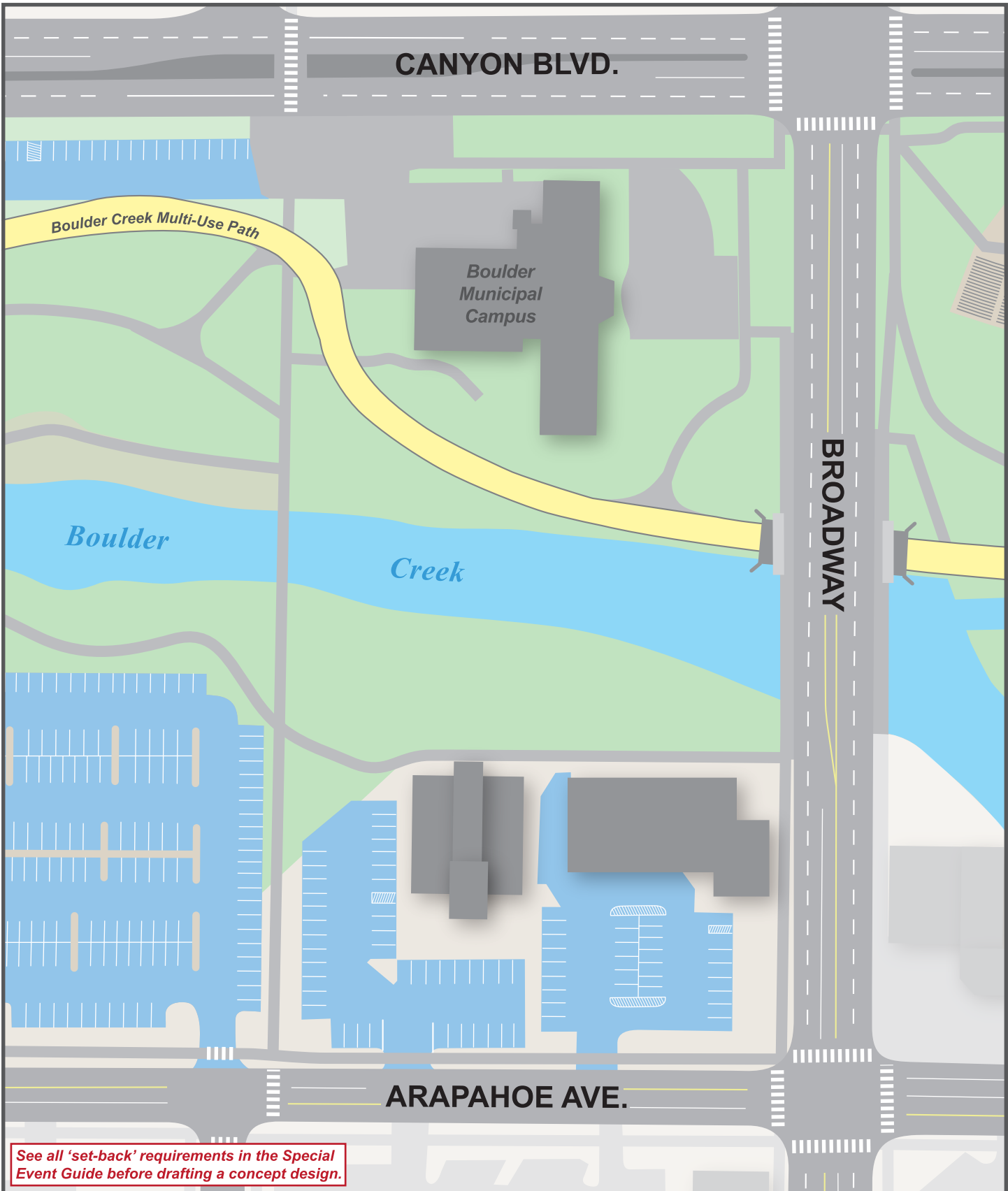
2,500 Square Feet

0 50 Feet


January 2019

Office of Special Events
 specialevents@bouldercolorado.gov

Last updated 4/29/2019 • vFinal
 Disclaimer: All information on this map is approximate. All liability is expressly disclaimed. Cartography by Singtrack Maps.



See all 'set-back' requirements in the Special Event Guide before drafting a concept design.







BOULDER CIVIC AREA Zone 3

Office of Special Events
 specialevents@bouldercolorado.gov

January 2019


Legend

| | |
|------------------------------------|---|
| Buildings..... |  |
| City Owned Parking Lot..... |  |
| Multi-Use Path (right of way)..... |  |
| Sidewalk, Path or Plaza..... |  |

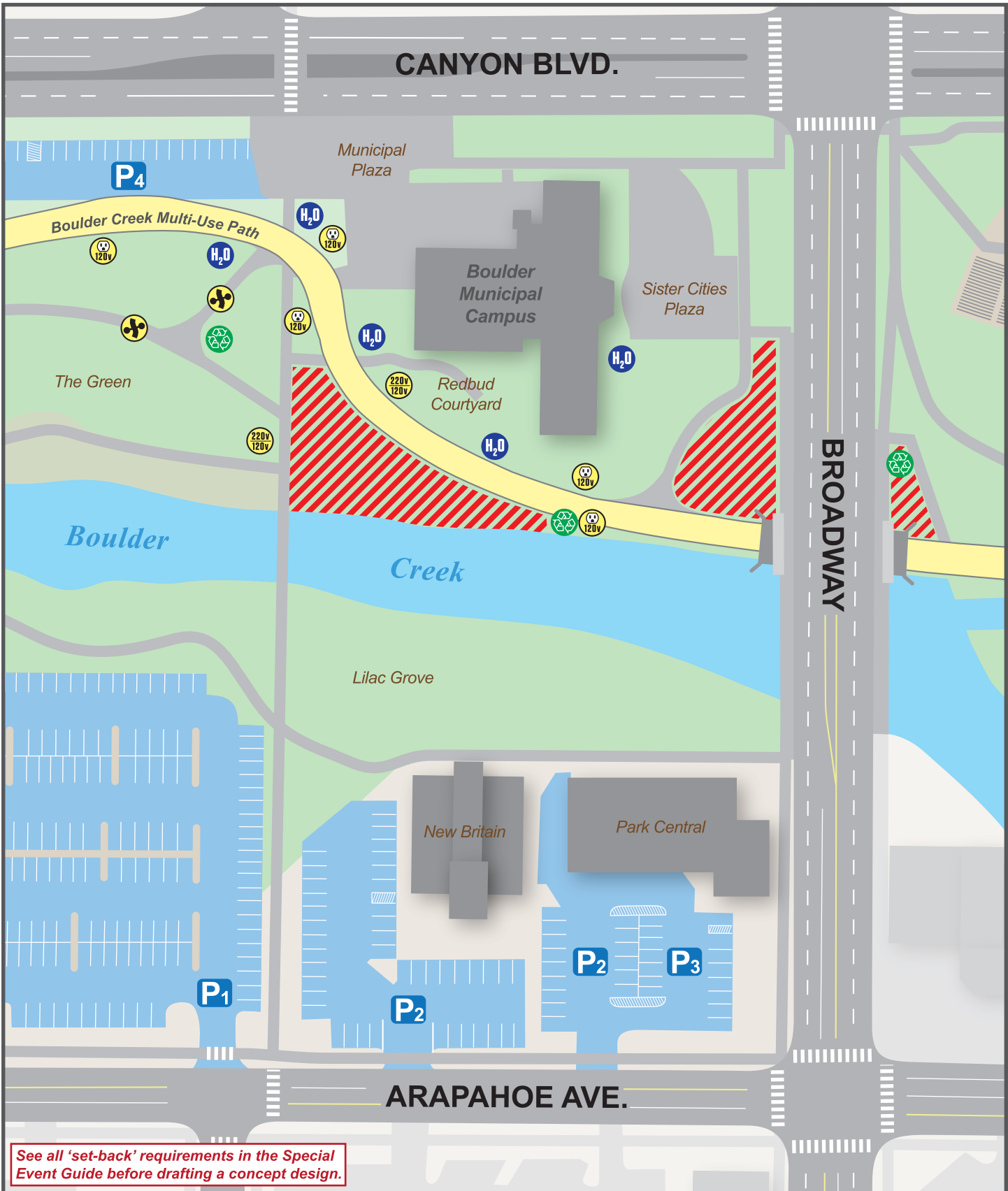
Scale

2,500 Square Feet

0 50 Feet



Last updated 2/5/2019 • vFinal • Disclaimer: All information on this map is approximate. All liability is expressly disclaimed • Cartography by Singtrack Maps.



See all 'set-back' requirements in the Special Event Guide before drafting a concept design.



BOULDER CIVIC AREA Zone 3

Office of Special Events
 specialevents@bouldercolorado.gov

January 2019

Legend


| | | | |
|------------------------------------|--|--|--|
| Buildings..... | | Zero Waste (Trash, Recycle, Compost)..... | |
| City Owned Parking Lot..... | | Water Connects..... | |
| Multi-Use Path (right of way)..... | | Power Outlets (120v only)..... | |
| Sidewalk, Path or Plaza..... | | Power - Full Electrical Box (120v & 220v)..... | |
| | | Sleeved Conduits for Utilities..... | |
| | | Non-Permissible Space..... | |

Parking Zones **Parking Restrictions**
 Metered lot Monday thru Friday, 9-7. 90 minutes free plus additional 90 minutes for purchase. All vehicles must register plate number at kiosk for any amount of time. COB employee with valid parking coupon/permit.

Scale

2,500 Square Feet

0 50 Feet



Last updated 2/5/2019 • vFinal • Disclaimer: All information on this map is approximate. All liability is expressly disclaimed • Cartography by Singtrack Maps.



See all 'set-back' requirements in the Special Event Guide before drafting a concept design.







BOULDER CIVIC AREA
Zone 4

Office of Special Events
specialevents@bouldercolorado.gov

January 2019


Legend

| | |
|------------------------------------|---|
| Buildings..... |  |
| City Owned Parking Lot..... |  |
| Multi-Use Path (right of way)..... |  |
| Sidewalk, Path or Plaza..... |  |

Scale

2,500 Square Feet

0 50 Feet



Last updated 2/5/2019 • v-Final • Disclaimer: All information on this map is approximate. All liability is expressly disclaimed • Cartography by Singtrack Maps.



See all 'set-back' requirements in the Special Event Guide before drafting a concept design.



BOULDER CIVIC AREA
Zone 4

Office of Special Events
specialevents@bouldercolorado.gov

January 2019

Legend

| | | | |
|------------------------------------|--|--|--|
| Buildings..... | | Zero Waste (Trash, Recycle, Compost)..... | |
| City Owned Parking Lot..... | | Water Connects..... | |
| Multi-Use Path (right of way)..... | | Power Outlets (120v only)..... | |
| Sidewalk, Path or Plaza..... | | Power - Full Electrical Box (120v & 220v)..... | |
| | | Sleeved Conduits for Utilities..... | |
| | | Non-Permittable Space..... | |


Parking Zones
P1 P2 P4

Parking Restrictions
Metered lot Monday thru Friday, 9-7. 90 minutes free plus additional 90 minutes for purchase. All vehicles must register plate number at kiosk for any amount of time. COB employee with valid parking coupon/permit.

Scale

2,500 Square Feet

0 50 Feet



Last updated 2/5/2019 • vFinal • Disclaimer: All information on this map is approximate. All liability is expressly disclaimed • Cartography by Singtrack Maps.



See all 'set-back' requirements in the Special Event Guide before drafting a concept design.



BOULDER CIVIC AREA Zone 5

Office of Special Events
 specialevents@bouldercolorado.gov

January 2019

Legend

- Buildings..... [Grey square]
- City Owned Parking Lot..... [Blue square]
- Multi-Use Path (right of way)..... [Yellow square]
- Sidewalk, Path or Plaza..... [Light Grey square]

Scale



Last updated 2/5/2019 • vFinal • Disclaimer: All information on this map is approximate. All liability is expressly disclaimed • Cartography by Singletrack Maps.



See all 'set-back' requirements in the Special Event Guide before drafting a concept design.













BOULDER CIVIC AREA Zone 5

Office of Special Events
 specialevents@bouldercolorado.gov

January 2019


Legend

| | | | |
|------------------------------------|---|--|---|
| Buildings..... |  | Zero Waste (Trash, Recycle, Compost)..... |  |
| City Owned Parking Lot..... |  | Water Connects..... |  |
| Multi-Use Path (right of way)..... |  | Power Outlets (120v only)..... |  |
| Sidewalk, Path or Plaza..... |  | Power - Full Electrical Box (120v & 220v)..... |  |
| | | Sleeved Conduits for Utilities..... |  |
| | | Non-Permittable Space..... |  |

Scale

2,500 Square Feet

0 50 Feet



Last updated 2/5/2019 • vFinal • Disclaimer: All information on this map is approximate. All liability is expressly disclaimed • Cartography by Singtrack Maps.