

Broadway Reconstruction: Violet to US36

Project Scope and Funding

Project Purpose

The project will reconstruct the existing asphalt pavement with concrete pavement, and will make improvements to the multimodal facilities where feasible.

Funding


- Funding for this project comes from a Federal Transportation Improvement Project (TIP) grant in the *Roadway Reconstruction Category* and City of Boulder matching Transportation funds
- Project Budget = \$8.3M (design/construction/ROW)

Project Scope

- Reconstruction of Broadway from Violet to US 36, including new curb and gutter
- Improve existing on-street bicycle facilities following a design alternatives analysis
- Strategic pedestrian and transit stop upgrades where feasible
- City utility upgrades (primarily storm sewer)
- New traffic signal at Yarmouth Avenue and improvements to existing traffic signals
- Coordinate with future flood capacity improvements at Fourmile Canyon Creek

Schedule

- **2016 – 2017: Design & Environmental**
 - **Public meeting #2** – January/February 2017 - present draft conceptual plan options for feedback
 - **Public meeting #3** – April/May 2017 – present final conceptual plan and preliminary information about construction timeline and anticipated impacts
- **2018 - 2019: Start of Construction / duration approximately 18 months**



Broadway Reconstruction: Violet to US36

Current Area Projects and Related Planning Efforts

Public Projects

- Broadway Reconstruction (*contact: Noreen Walsh*)
 - bouldercolorado.gov/transportation/north-broadway
- North Boulder Mobility Hub (*contact: Jean Sanson*)
 - bouldercolorado.gov/goboulder/north-boulder-mobility-hub
- Fourmile Canyon Creek Community Environmental Assessment Process (CEAP) (*contact: Laurel Olsen-Horen*)
 - bouldercolorado.gov/flood/fourmile-canyon-creek-greenways-improvements

Private Projects

- Guardian Storage, 5000 Broadway
- The Armory Community, 4750 Broadway
- The Plaza, 4403 Broadway

Other Area Plans

- Boulder Valley Comprehensive Plan
 - bouldercolorado.gov/bvcp
- North Boulder Subcommunity Plan (*contact: Lesli Ellis*)
 - bouldercolorado.gov/planning/north-boulder-subcommunity-plan
- Transportation Master Plan (*contact: Randall Rutsch*)
 - bouldercolorado.gov/transportation/what-is-the-transportation-master-plan
- North Boulder Trail Study Area
 - bouldercolorado.gov/osmp/north-tsa
- Rocky Mountain Greenway Trail
 - rockymtngreenway.org/feasibility-study

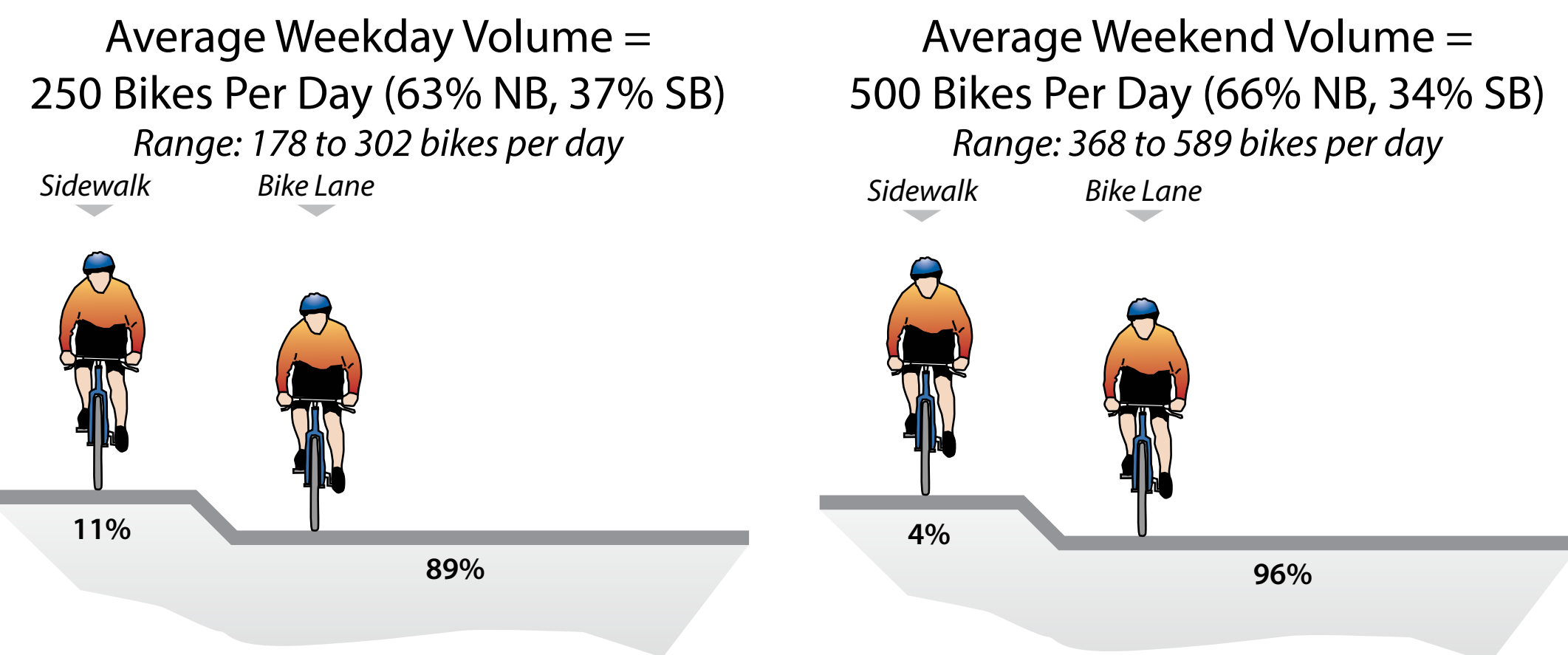


Broadway Reconstruction: Violet to US36

Bicycle Count Summary

Data collected August 16, 2016 to August 29, 2016 from 6am to 9pm

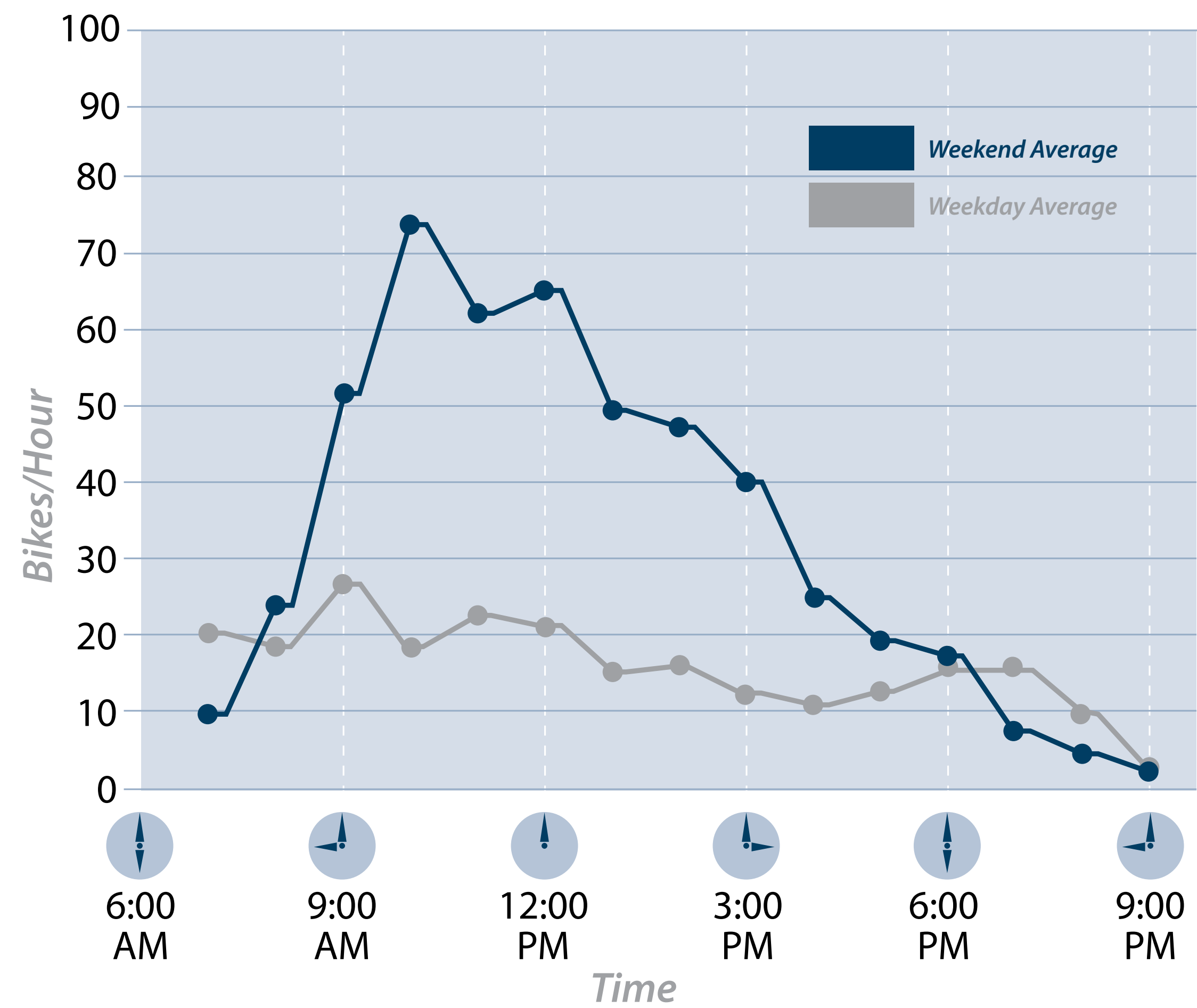
Broadway/Violet Ave.



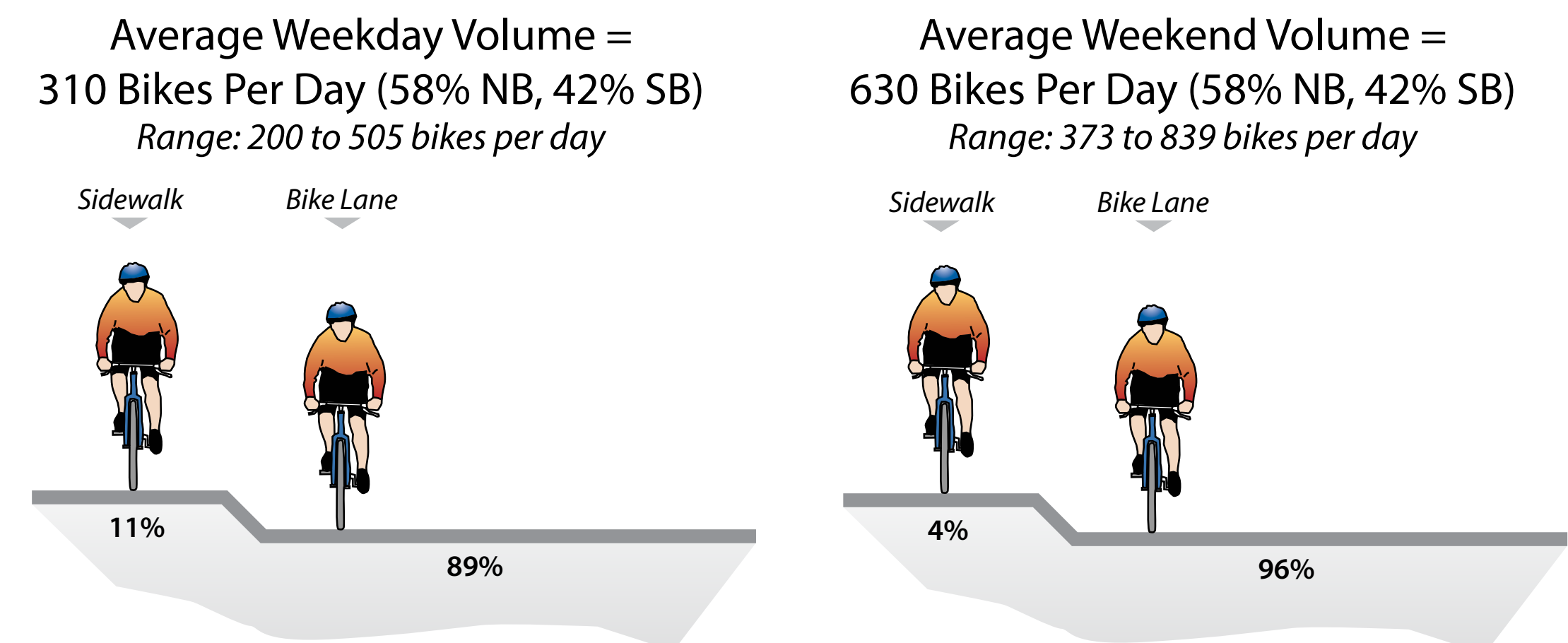
Site Map



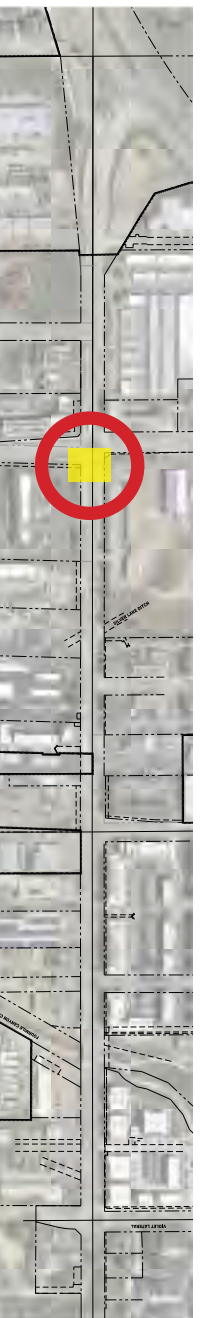
Daily Distribution




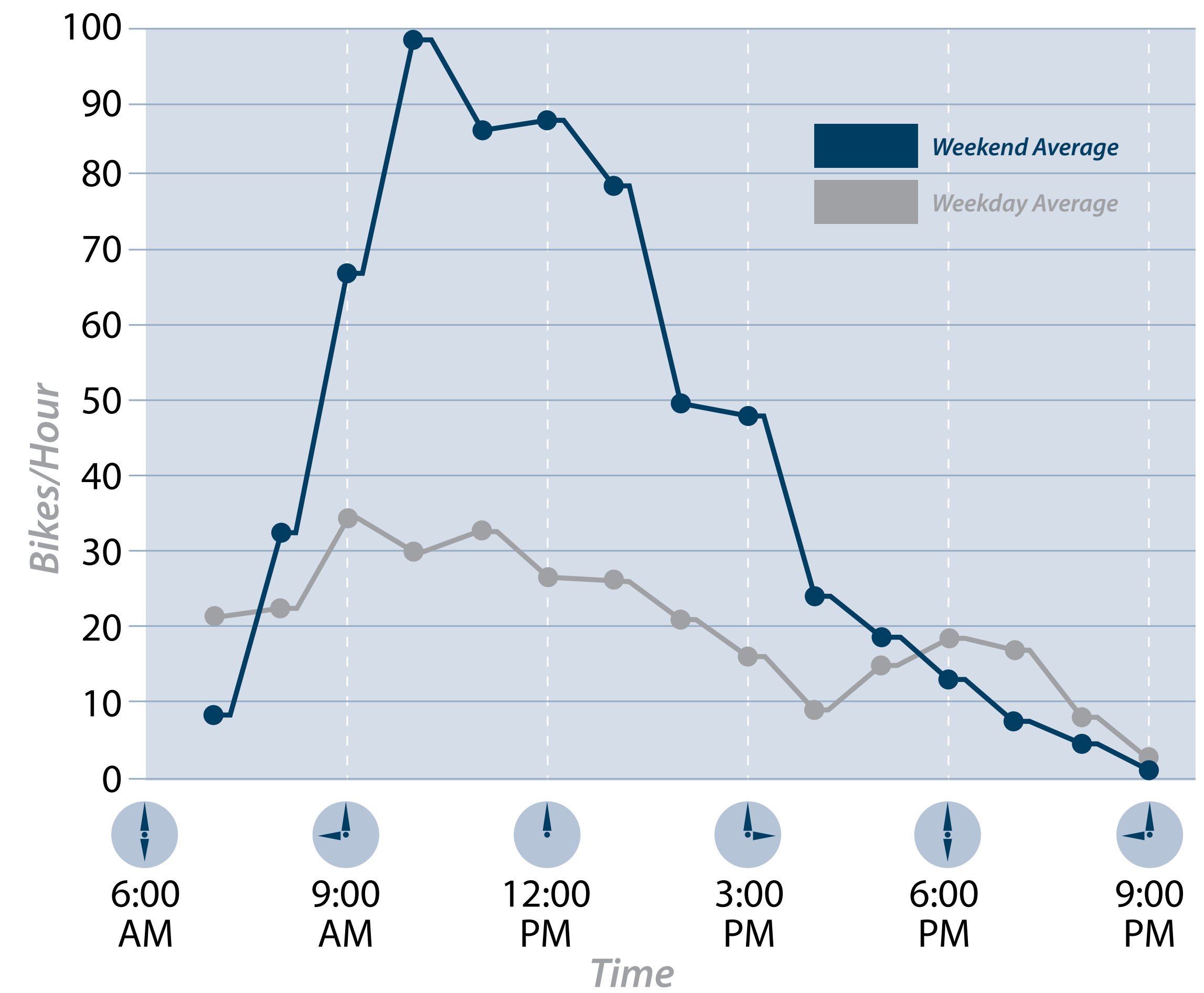
Broadway/Lee Hill Drive



Site Map



Daily Distribution



City of Boulder
Public Works

Funding Partners:



Broadway Reconstruction: Violet to US36

Next Steps

Future Public Meetings

- January/February 2017
 - **Public meeting #2** – January/February 2017 - present draft conceptual plan options for feedback
- Spring/Summer 2017
 - **Public meeting #3** – April/May 2017 – present final conceptual plan and preliminary information about construction timeline and anticipated impacts

More Information & Email Group Sign-up

- bouldercolorado.gov/transportation/north-broadway

City Contacts

- Alex May, Project Manager – MayA@bouldercolorado.gov
- Noreen Walsh - WalshN@bouldercolorado.gov
- Or Call 303-441-4301

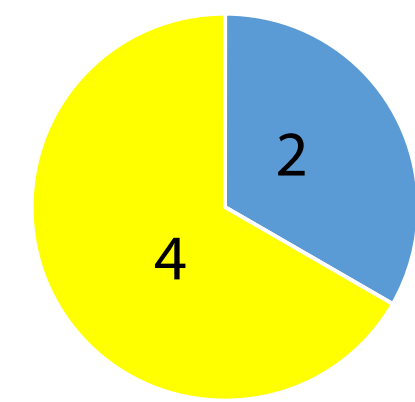


Broadway Reconstruction: Violet to US36

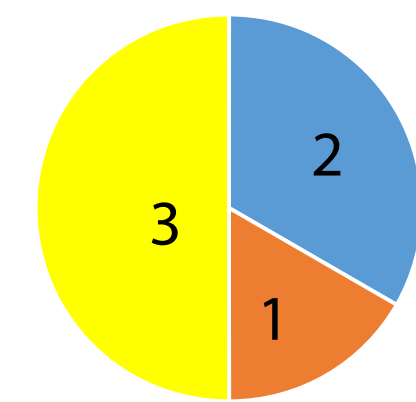
Existing Collision Data

January 1, 2013 to December 31, 2015

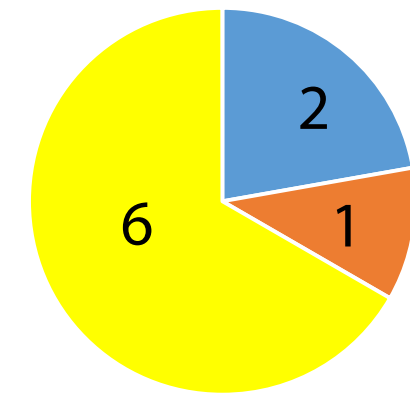
Violet/Broadway



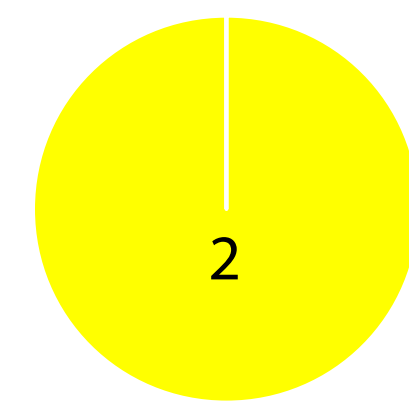
Rosewood/Broadway



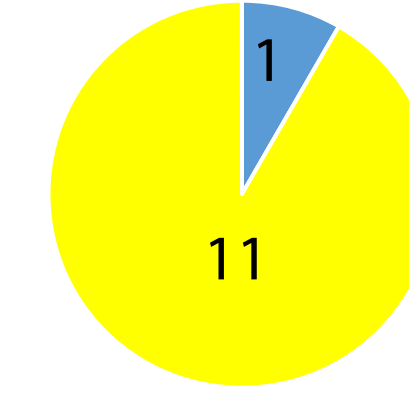
Yarmouth/Broadway



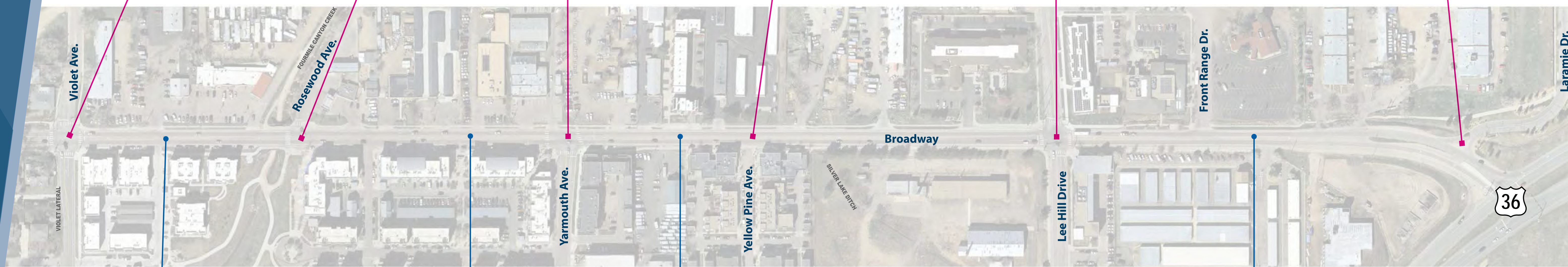
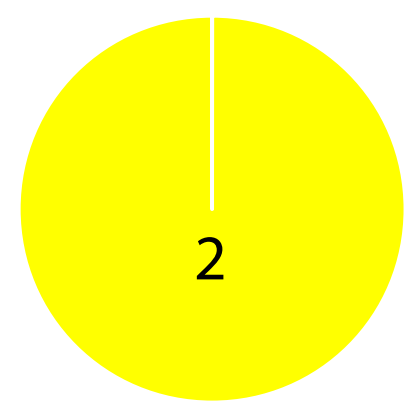
Yellow Pine/Broadway



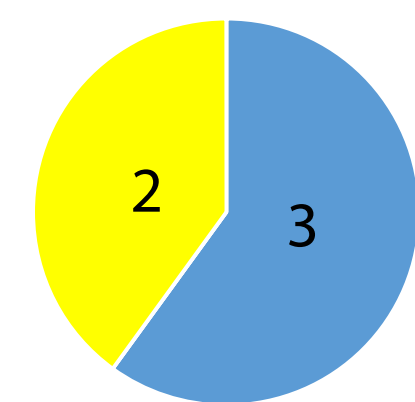
Lee Hill/Broadway



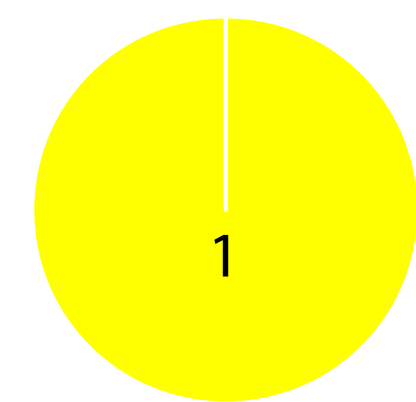
Laramie/Broadway



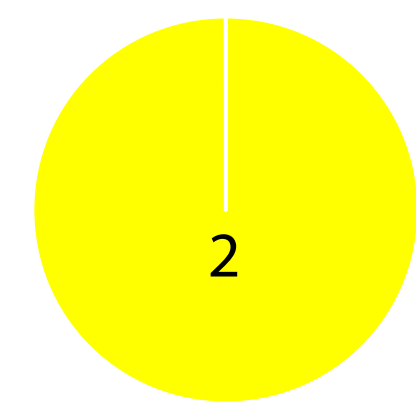
Broadway
Violet to Rosewood



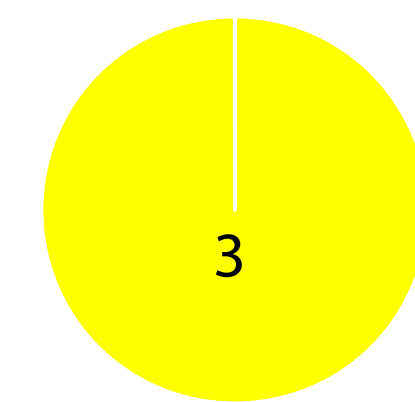
Broadway
Rosewood to Yarmouth



Broadway
Yarmouth to Yellow Pine



Broadway
Lee Hill to US36



Key

- Motor Vehicle
- Bicycles
- Pedestrian