



City of Boulder
Parks & Recreation



Play May 9 - May 23, 2022
for a chance to win prizes

Scavenger Hunt

Calling all history buffs, kids and families!
Learn about the historic places we're working to
preserve in the Historic Places Plan



Welcome! It's time to play!

When can I play? Any time Monday, May 9 thru Monday, May 23. All online and paper forms must be received by the end of the day on Monday, May 23 to be eligible for a chance to win prizes. Instructions and answer key included at the end of the packet. **Don't forget to submit your name and address by May 23 for prizes!***

**See the last page for more information on how to win.*

HiPP Scavenger Hunt: Loop A

Welcome to Loop A!

Estimated time to complete 1.6 mile loop: 25 minutes biking, 45 minutes walking

Loop A - Clue #1: Find the rhyme to discover your first stop.

Chautauqua is where your scavenger hunt starts.

This park has many parts:

Slides, swings and a mini-auditorium to be found.

Your first clue is at the _____

- Playground
- Dining Hall
- General Store

Select an answer above. See the next page for directions to your first stop in the loop.



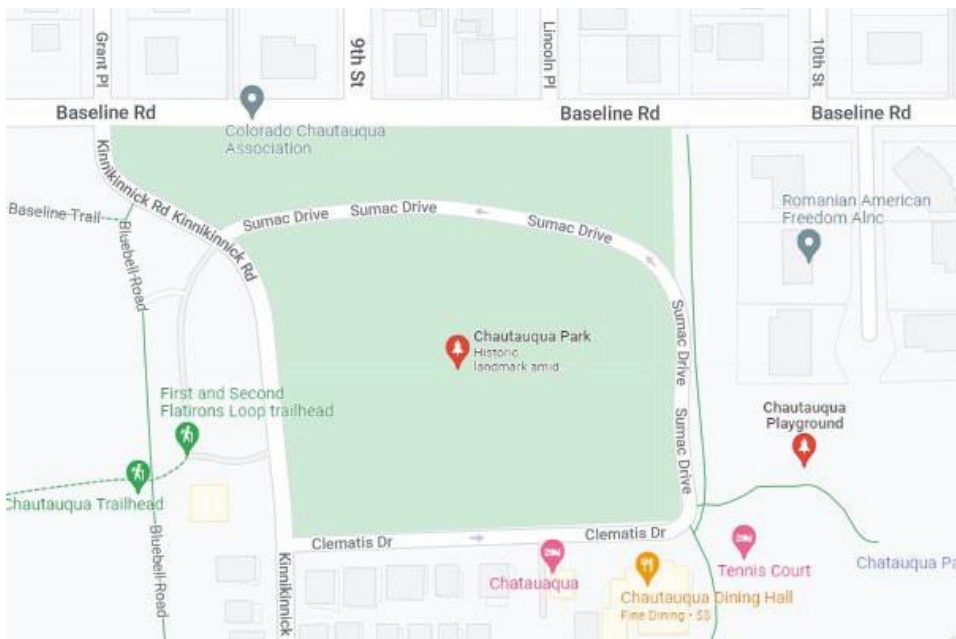
Answer to Clue #1: Playground

Address: Chautauqua Playground, Sumac Drive & Clematis Dr, Boulder, CO 80302



Chautauqua Park is big. Here are directions to Chautauqua Playground:

From the main entrance at Baseline Rd. and Kinnikinnick Rd., continue up Kinnikinnick Rd. Then take the second left on to Clematis Dr. to head east. Go 2 block on Clematis Dr. until you see the playground in front of you.




Bonus Question #1 (for our history buffs):

This mini-auditorium in the playground was originally built by a Girl Scout Troop in 1994 to look like the big auditorium up the hill! When was the big auditorium built?

- 1951
- 1916
- 1898

Just for Fun: Take a selfie at or draw a picture of your favorite place at Chautauqua Park in the box below.



Loop A - Clue #2: Find the rhyme to discover your next stop.

This game is a thrill!

Time to go down the hill.

This building is not new.

Your next stop is _____

Fire Station No. 2

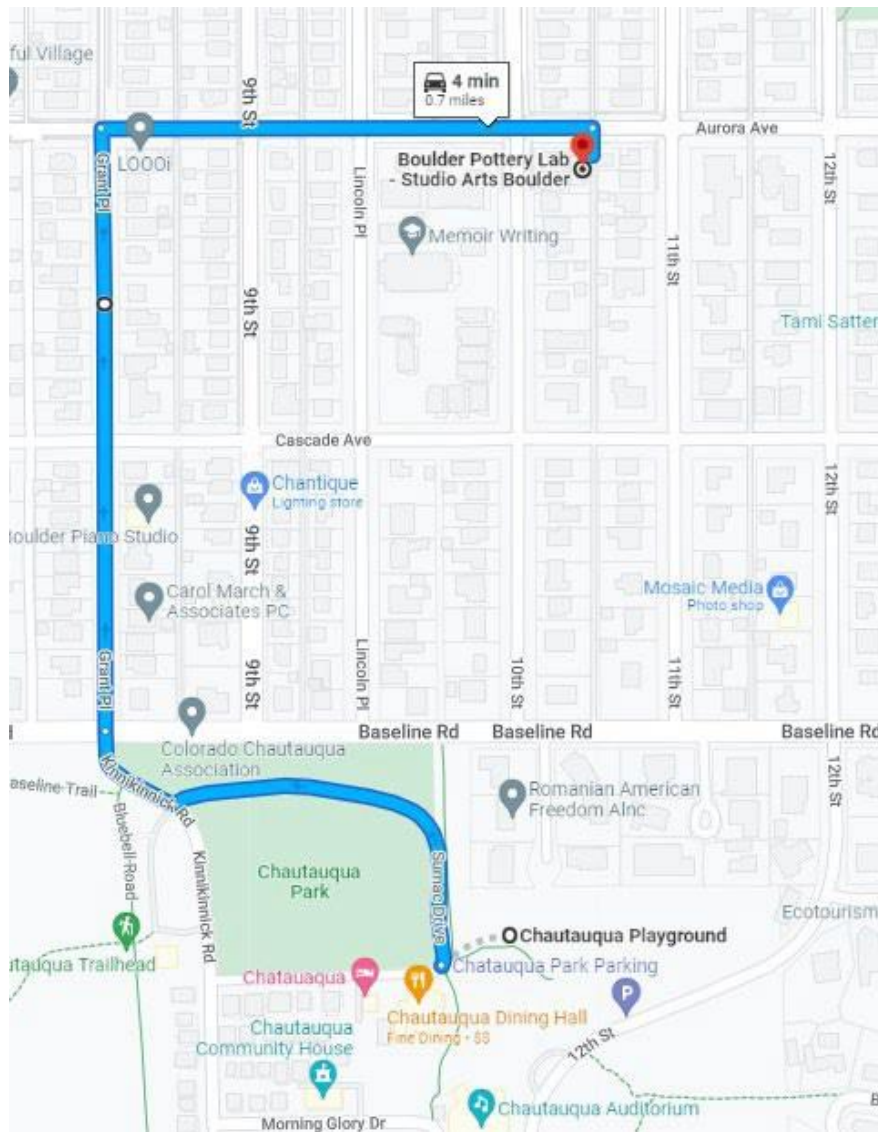
Cemetery

Pearl Street Mall



Answer to Clue #2: Fire Station No. 2 (aka Pottery Lab)

Address: Pottery Lab, 1010 Aurora Blvd., Boulder, CO 80302



Directions from the Chautauqua Playground to Fire Station No. 2 (aka Pottery lab)

Continue on Clematis Dr./Sumac Dr. until you return to Kinnikinnick Rd. Take a right on Kinnikinnick Rd. to exit the park.

At the exit to the park, go straight to continue north on Grant Pl. Continue of Grant Pl. for 2 blocks and then take a right on Aurora Ave.

Travel east on Aurora Ave. 3 blocks. After you cross 10th St., the Fire Station (Pottery Lab) will be the second building on your right.

Look for the pottery lab sign on the curb out front.

Bonus Question #2 (for our history buffs):

True or False: This building has been a pottery lab for more time than it was a fire station.

- True
- False

Loop A - Clue #3: Find the rhyme to discover your next stop.

I hope you like these games.

The next place has two names!

Good thing you have a map to check.

The name begins with _____.

Do not rush, take your time.

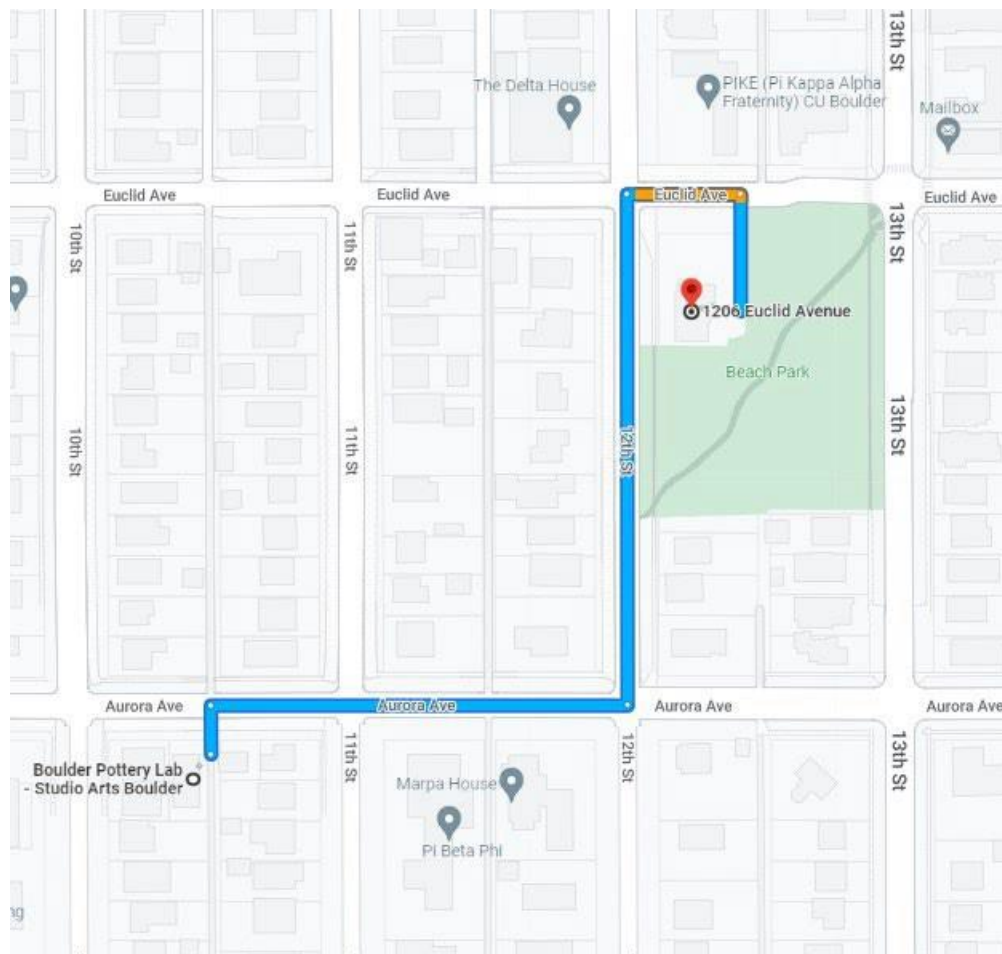
The second part is _____.

- Roney - House
- Harbeck - Bergheim
- Pearl St. - Mall



Answer to Clue #3: Harbeck-Bergheim

Address: Harbeck-Bergheim House, 1206 Euclid Ave., Boulder, CO 80302



Directions from the Fire Station No.2 to the Herbeck-Bergheim House

From the Fire Station (Pottery Lab) continue east on Aurora Ave. for 1.5 blocks. Then take a left on 12th St. The Harbeck-Bergheim House is on the corner of 12th St. and Euclid Ave.

Bonus Question #3 (for our history buffs):

Take your best guess: Kate Harbeck, one of the original owners of this house, helped start the Boulder Valley Humane Society. She was known for loving:

- Her Cows
- Her Birds
- Her Dogs

Loop A - Clue #4: Find the rhyme to discover your next stop.

A few blocks more and you will find

the next place that I have in mind.

Do you think this place is scary?

It's called _____.

Boyd Smelter

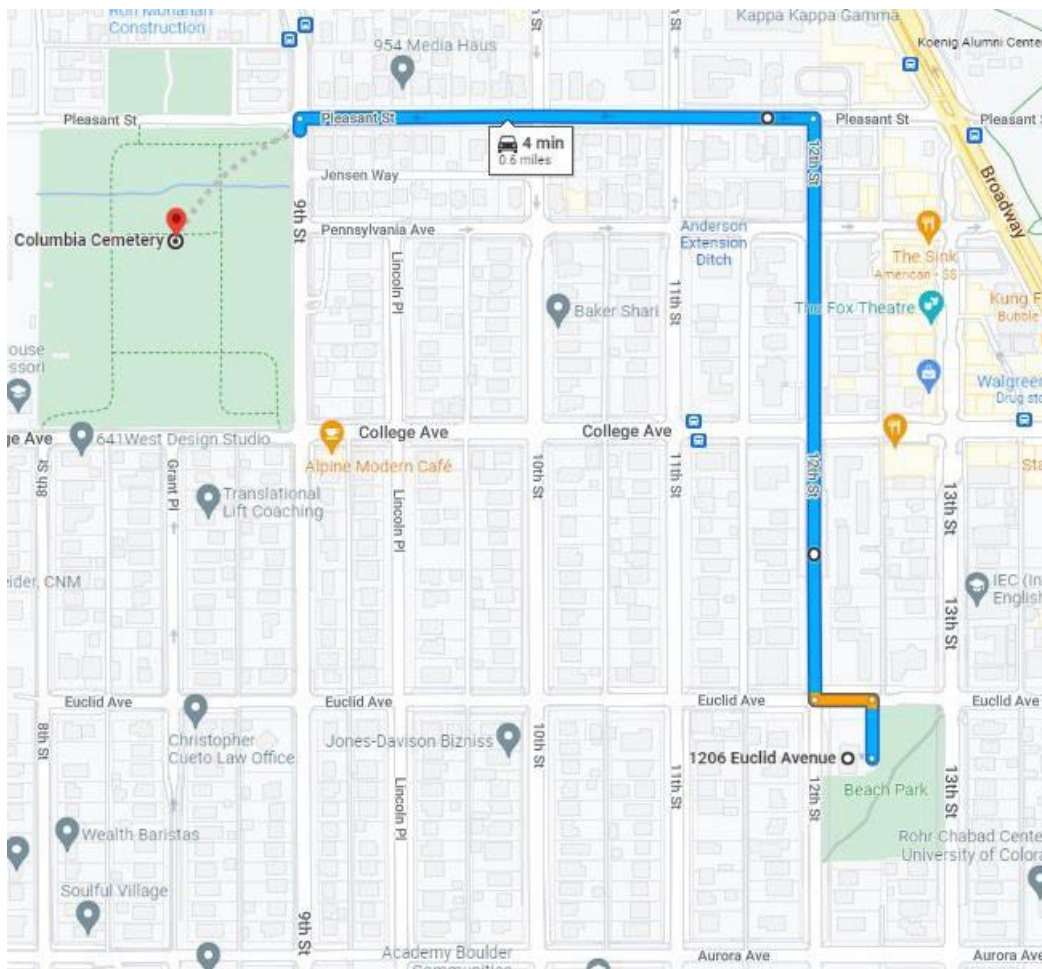
Roney House

Columbia Cemetery



Answer to Clue #4: Columbia Cemetery

Address: Columbia Cemetery, 1010 Aurora Ave., Boulder, CO 80302



Directions from the Herbeck-Bergheim House to Columbia Cemetery

From the Harbeck-Bergheim house, continue north on 12th St. to Pleasant St. Make a left on Pleasant St. and continue 3 blocks. The main entrance is located at the corner of Pleasant St and 9th St

Bonus Question #4 (for our history buffs):

True or False: Columbia Cemetery was established before the City of Boulder.

True

False

Congratulations, you have completed Loop A!

Here are all of the correct answers for Loop A

Clue #1:

Chautauqua is where your scavenger hunt starts.
This park has many parts:
Slides, swings, and a mini auditorium to be found.
Your first clue is at the **Playground**

Bonus Question #1:

The big auditorium was built in **1898**. That's almost 125 years ago!

Clue #2:

This game is a thrill!
Time to go down the hill.
This building is not new.
Your next stop is **Fire Station No. 2**

Bonus Question #2:

True! Fire Station No. 2 has been a Pottery Lab longer than a fire station. Built in 1908, the fire station became a pottery lab in 1956

Clue #3:

I hope you like these games.
The next place has two names!
Good thing you have a map to check.
The name begins with **Harbeck**.
Do not rush, take your time.
The second part is **Bergheim**.

Bonus Question #3:

Her dogs! Kate Harbeck, one of the original owners of the Harbeck-Bergheim House, left \$50,000 to the "Boulder Society for the Prevention of Cruelty to Animals." The gift helped create the Boulder County Humane Society (now the Boulder Valley Humane Society). Harbeck loved her dogs so much that she may have held a funeral service and buried one of them at Columbia Cemetery.

Clue #4:

A few blocks more and you will find
the next place that I have in mind.
Do you think this place is scary?
It's called **Columbia Cemetery**.

Bonus Question #4:

True! Columbia Cemetery was established in 1870, one year prior to incorporation of the City of Boulder. It is one of two Colorado cemeteries listed on the National Register of Historic Places.

HiPP Scavenger Hunt: Loop B

Welcome to Loop B!

Estimated time to complete 2.5 mile loop: 45 minutes biking, 1 hour and 15 minutes walking

Loop B starts with clue #5. Clues 1 – 4 are part of Loop A.

Loop B - Clue #5: Find the rhyme to discover your next stop.

The next place is also old.

Miners worked here to melt gold.

Heavy metals are not light.

Head on over to _____

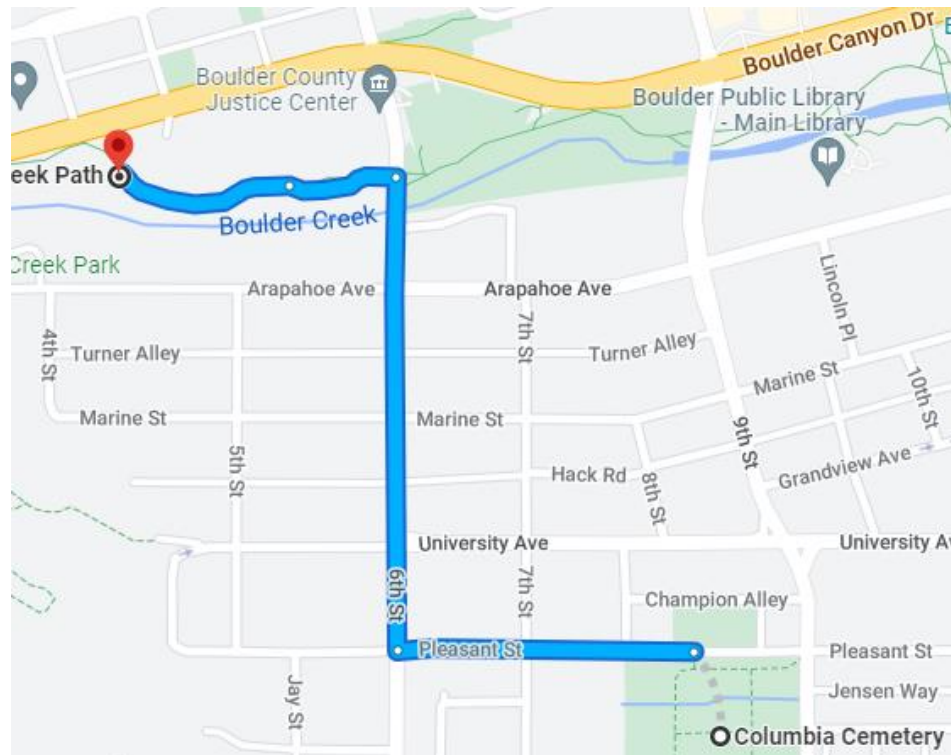
- Pearl St. Mall
- Valmont Bike Park
- Boyd Smelter Site

Select an answer above. See the next page for directions to your first stop in the loop.



Answer to Clue #5: Boyd Smelter Site

Address: On Boulder Creek Path at approximately 3rd and Canyon, Just west of the Boulder County Justice Center



Directions from Columbia Cemetery to Boyd Smelter Site:

By Bike/Walking: From Columbia Cemetery, continue west on Pleasant St. Then take a right on 6th St. Stay on 6th St. for about 6 blocks. Just after you cross over Boulder Creek, take a right on to the sidewalk ramp down to the Boulder Creek Path. When you get to the Boulder Creek Path, take another right to take the path west, back under 6th St. Follow the Boulder Creek Path west until you see a sign panel about Boyd Smelter Site on the left side of the path.

By Driving: From Columbia Cemetery, take 9th St. north until Canyon Blvd. Take a left on Canyon Blvd. Take a left at 6th st. Take the first left to access the Boulder County Justice Center parking lot. Park in this lot and then walk west on the Boulder Creek Path until you see a sign panel about Boyd Smelter Site on the left side of the path.

Bonus Question # 5 (for our history buffs):

When James A. Boyd Smelting Operation opened in 1974, what metals did they work with?

- Gold
- Iron
- Silver
- All of the above

Loop B - Clue #6: Find the rhyme to discover your next stop.

Back down Boulder creek

Is the next place that you seek.

A place with concerts and stories to tell.

Do you know the _____ _____ _____?

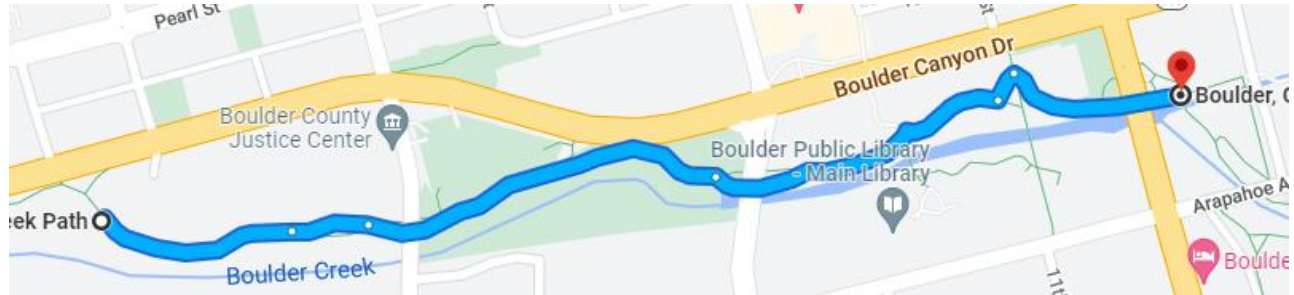
- Glen Huntington Bandshell
- Boulder Farmers Market
- Columbia Cemetery

Select an answer above. See the next page for directions to your next stop.



Answer to Clue 6: Glen Huntington Bandshell

Address: 1212 Canyon Blvd, Boulder, CO 80302



Directions from Boyd Smelter Site to Glen Huntington Bandshell:

By Bike/Walking: From the Boyd Smelter Site, head east on the Boulder Creek Path. After you cross under Broadway, the bandshell will be on your left.

By Car: From the Justice Center parking lot, take a right on Canyon Blvd. Park at the Municipal Lot at 11th and Canyon. You could also continue past the bandshell to take a right on 14th st. for street parking.

Bonus Question #6 (for our history buffs):

Who was Glen Huntington?

- A signer
- An architect
- Mayor of Boulder

Loop B - Clue #6.1

Stay at Glen Huntington Bandshell to answer the next question.

The train pictured used to be on display in this park! Today you can see these trains by visiting the Colorado Railroad Museum in Golden, Colorado.



Bonus Question #6.1 (for our history buffs):

What was the name of the train that used to be displayed here?

- Locomotive No. 30
- Fun Fun Choo Choo
- Thomas the Tank Engine

Loop B - Clue #7: Find the rhyme to discover your next stop.

On to the next clue, quick!

This popular place is made of brick.

Eat and shop and have a ball.

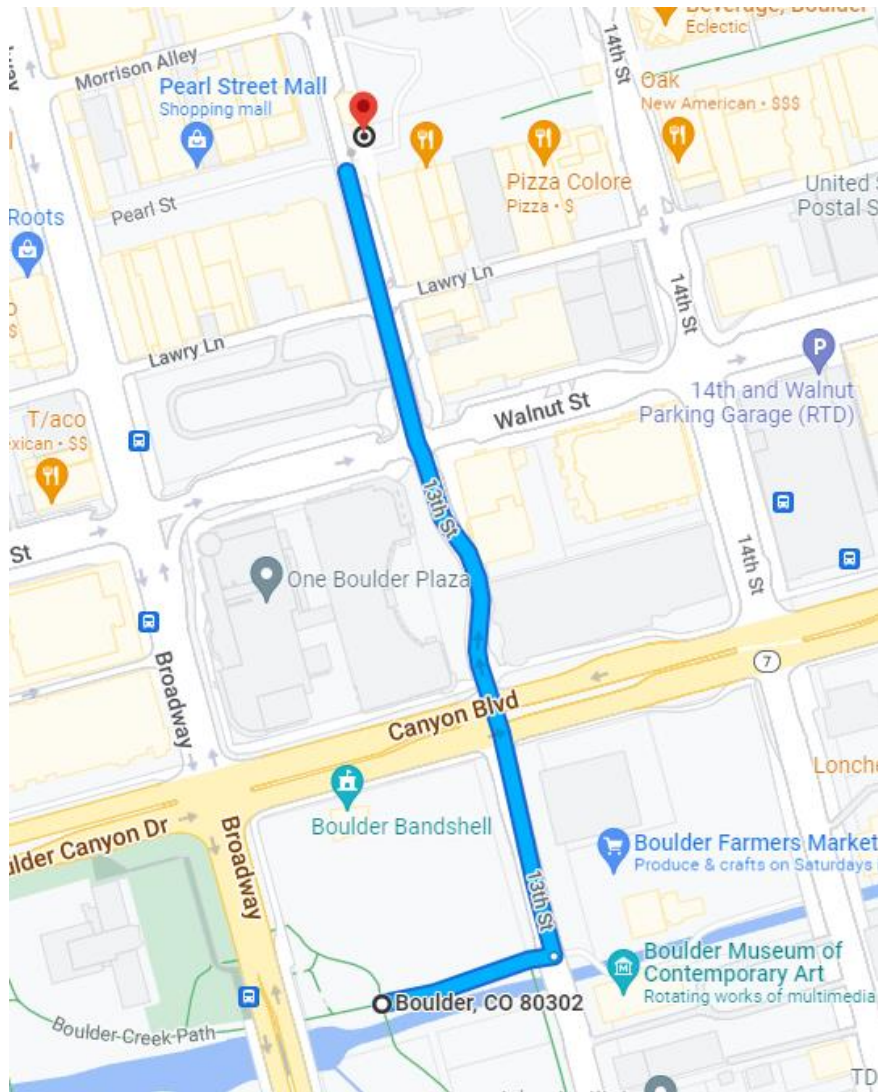
The one and only ___ ___ ___!

- Chautauqua Park
- Boulder Farmers Market
- Pearl St. Mall



Answer to Clue #7: Pearl St. Mall

Address: 1303 Pearl St, Boulder, CO 80302



Directions from Glen Huntington Bandshell to Pearl St. Mall:

By Bike/Walking: From the bandshell, take a left on 13th St. Continue 2 blocks until you see the pedestrian mall to your right and left.

By Car: Note: It is highly recommended to walk from the bandshell to Pearl St. Mall given the short distance and parking is often busy closer to the mall. If you do drive from the Municipal Parking Lot at 11th, turn right on Canyon, take a left on 13th St. Continue 1.5 blocks until you see the pedestrian mall to your right and left.



Bonus Question #7 (for our history buffs):

How many flowers are planted on Pearl St. Mall each year?

- 5,000
- 10,000
- More than 20,000

Bonus: Stop and smell the flowers! In the space below, draw a picture of your favorite plant on the mall.

Congratulations, you have completed Loop B!

Here are all of the correct answers for Loop B

Clue #5:

The next place is also old.
Miners worked here to melt gold.
Heavy metals are not light.
Head on over to **Boyd Smelter Site**.

Bonus Question #5:

When James A. Boyd Smelting Operation opened in 1974, they worked with **gold, iron, and silver (All of the above)**.

Clue #6:

Back down Boulder creek
Is the next place that you seek.
A place with concerts and stories to tell.
Do you know the **Glen Huntington Bandshell**.

Bonus Question #6:

Glen Huntington was **an architect** in Boulder who designed this bandshell.

Bonus Question #6.1:

The name of the train that used to be displayed is **Locomotive No. 30**.

Clue#7:

On to the next clue, quick!
This popular place is made of brick.
Eat and shop and have a ball.
The one and only **Pearl St. Mall!**

Bonus Question #7:

More than 20,000 flowers are planted on Pearl St. Mall each year.

HiPP Scavenger Hunt: Loop C

Welcome to Loop C!

Estimated time to complete 6.4 mile loop from Pearl St and back: 1 hour biking

Loop C starts with clue #8. Clues 1 – 7 are part of Loop A and B.

Loop C - Clue #8: Find the rhyme to discover your next stop.

A few miles from downtown

Is the coolest bike park around.

The park is anything but flat.

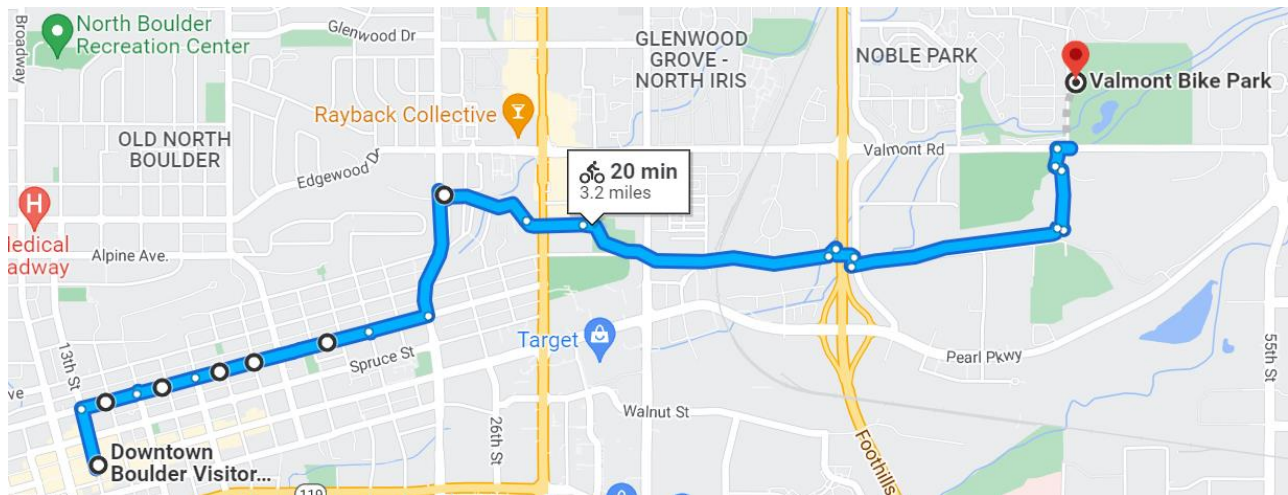
It was home to the family called _____

- Platt
- Columbia
- Boyd



Answer to Clue #8: Platt Farmhouse at Valmont Bike Park

Address: 3160 Airport Rd, Boulder, CO 80301



Directions from Pearl St. Mall to Valmont Bike Park:

By Bike/Walking: From the Pearl St. Mall, continue on 13th St. for 1.5 blocks. Take a right on Pine St. Take a left on Folsom St. After about a quarter mile, turn right to get on the Goose Creek path. Take the Goose Creek path east for almost 2 miles. After you pass the Valmont Disc Golf course on your left, take the path on your left to go north to Valmont City Park. Cross over Valmont Rd. The bike park will be on your right in a few blocks.

By Car: From the Pearl St. Mall, continue to on 13th St. for 1.5 blocks. Take a right on Pine St. Take a left on 28th St. Take a right on Valmont Rd. Take a left on Airport Rd. The parking lot for the bike park will be on your right in a few blocks.

Bonus Question #8 (for our history buffs):

When did James Platt build this farmhouse?

- 1807
- 1908
- 2009

Loop C - Clue #8.1

Stay at the Platt Farmhouse to answer the next question. Meet the Roney family! They owned a farm on the south side of Valmont Rd. Their house is not currently open to the public.



Bonus Question #8.1 (for our history buffs):

What kind of farm did the Roney family have?

- Chicken (Poultry) Farm
- Ant Farm
- Cows (Dairy) Farm
- Both A and C

Bonus: In the space below, draw your favorite farm animal.

Congratulations, you have completed Loop C!

Here are all of the correct answers for Loop C

Clue #8:

A few miles from downtown
Is the coolest bike park around.
The park is anything but flat.
It was home to the family called **Platt**.

Bonus Question #8:

The Platt family built this house in **1908**. It was relocated to its current location in
Valmont City Park in 2011.

Bonus Question #8.1:

Both A and C. The Roney family ran a poultry and dairy farm.

Instructions to Play

How can I play? This is a self-guided scavenger hunt. Solve the rhyme for each clue to get directions to one of the historic sites owned by Parks and Rec. Once you are at that site, take your best guess to answer the question about that place. You can walk, bike or drive between sites.

How long does it take? The scavenger hunt is broken up into 3 Loops. You can try 1 loop or play all 3. The adventure is up to you! Each loop is estimated to take 1-2 hours each by bike.

Where do I start? Start at any of the following locations for each loop.

What are the prizes?

- 2 lucky participants will win a 10 pack of entry passes to all Boulder Parks and Recreation facilities (including outdoor pools and the reservoir) - passes may be shared with family or friends
- 2 lucky participants will win a 4 pack of Silent Film Tickets from Colorado Chautauqua Association
- And more!

How can I win prizes? Anyone who fills out the online form or paper form, visits at least one site and answers one question will be eligible for prizes. You can bring the paper form back to any recreation center front desk or email it to odonnellc@bouldercolorado.gov. If you are using the online form, make sure you click "submit form" when you are done or your information will not be received. You do not need to complete all the sites or answer all the questions correctly. Regardless of the number of people on your scavenger hunt team, one submission will count as one entry for prizes. Limit 1 entry per loop per email address. Prize winners will be contacted at the email provided by June.

I'm having trouble or I have more questions. Who do I contact? For feedback or help during business hours please contact Charlotte O'Donnell odonnellc@bouldercolorado.gov

The Historic Places Plan is paid for in part by a History Colorado State Historical Fund grant. Photos courtesy of Carnegie Library for Local History, Museum of Boulder and City of Boulder.

Map: Written directions between each site are included with each clue. Purple stars indicate the 8 sites included in the scavenger hunt.



Historic Districts:

- Chautauqua Park
- Columbia Cemetery
- Downtown Boulder-Pearl Street Pedestrian Mall

Buildings/Structures:

- Harbeck-Bergheim House
- Glen Huntington Bandshell
- Fire Station No. 02 (aka Pottery Lab)
- Roney House
- Platt Farmhouse

Rolling Stock:

- Colorado Northwestern Railroad Locomotive No. 30
- Denver & Rio Grande Western Railroad Caboose No. 04990
- Denver & Rio Grande Western Railroad Coach No. 280

Archeological Site:

- Boyd Smelter Site



City of Boulder Parks & Recreation

Acknowledgment of Risk / Waiver of Liability

As a condition of use of any City of Boulder Parks and Recreation facility or participation in any program, sports league, class, recreation or fitness activity, you agree as a participant or parent/guardian of a participant in the program, to assume all risks and hazards of engaging in or as a spectator at any city activity or facility, including assuming all risks for personal injury, death and property damage. You further agree to hold harmless the City of Boulder, its staff, instructors, volunteers, officials, sponsors, partners or representatives from liability for any losses, damages or injuries that may occur in any way as a result of these activities or facility uses – regardless of cause. You further certify that you are properly prepared to engage in any activities you have selected and that you have recently consulted a physician to establish that it is safe and appropriate for you to engage in these activities. Participants (or the parents/guardians of minor children) may also be required to complete a medical health history and/or sign an additional waiver of liability prior to participation in any programs or classes. Anyone recovering from an injury or illness must first discuss their return to physical activity with their physician and Parks and Recreation instructor prior to enrolling/ participating. Therefore, having read and understood this waiver and in consideration of your accepting my entry into a City of Boulder recreation facility or program, I, for myself and anyone entitled to act on my behalf, waive and release the City of Boulder, all staff, volunteers, sponsors, and representatives from all claims or liabilities of any kind arising out of my participation in (or as a spectator of) any program or use of any facility. NOTE: If a facility user or program participant is under 18 years of age, you as a parent or legal guardian, agrees to the same terms, conditions and waiver of liability set forth in this agreement.

Photo Release

By entering Boulder Parks and Recreation facilities or participating in our programs, you agree that photographs, digital images or video of you and your family-members may be created and used for future promotional or marketing material by the City of Boulder without prior consent or monetary compensation. If you choose to submit photos through this scavenger hunt, the City of Boulder may use these as well. All photo questions in the scavenger hunt are optional. Photography/videography of facility users or program participants by unauthorized individuals is prohibited. Thank you for your cooperation.

Submission Form for HiPP Scavenger Hunt:

We would love to keep in touch with you after the scavenger hunt! Would you like to receive future emails from Boulder Parks and Recreation? (Check all that apply)

- BPR general monthly newsletter
- Updates on the Historic Places Plan

I have read and agreed to the Acknowledgment of Risk, Waiver of Liability and Photo Release on the previous page.

First Name*: _____

Last Name*: _____

Email or Home Address*: _____

***Required to win prizes**

Bring the paper form back to locations listed below:

East Boulder Community Center
5660 Sioux Dr, Boulder, CO 80303

North Boulder Recreation Center
3170 Broadway, Boulder, CO 80304

South Boulder Recreation Center
1360 Gillaspie Dr, Boulder, CO 80305



Or email it to: odonnellc@bouldercolorado.gov.

Online forms can be found at:

<https://bouldercolorado.gov/projects/historic-places-plan>. If you are using the online form, make sure you click "submit form" when you are done or your information will not be received.

The Historic Places Plan is paid for in part by a History Colorado State Historical Fund grant. Photos courtesy of Carnegie Library for Local History, Museum of Boulder and City of Boulder.