Broadway Reconstruction: Violet to US36

Updated Project Design

Board 4

Legend

- Proposed Buffered Bike Lanes
- Proposed Raised, Buffered Bike Lane
- Proposed Sidewalk
- Proposed 10' Wide Multi-Use Path
- Existing or Proposed On-Street Parking
- Proposed Asphalt Rehabilitation
- Realigned Fourmile Canyon Creek Multi-Use Path
- Realigned West Trail Access
- Alternate Emergency Access
- Private Development Area
- Public Projects
- Transit Stop
- City Limits
- Existing Speed Limit Sign (to be removed)
- Proposed Speed Limit Sign
- Trees that will be Removed and Replaced that are Impacted by the Phase 2 Detour
- Trees that will be Removed and Replaced that are Impacted by the Project

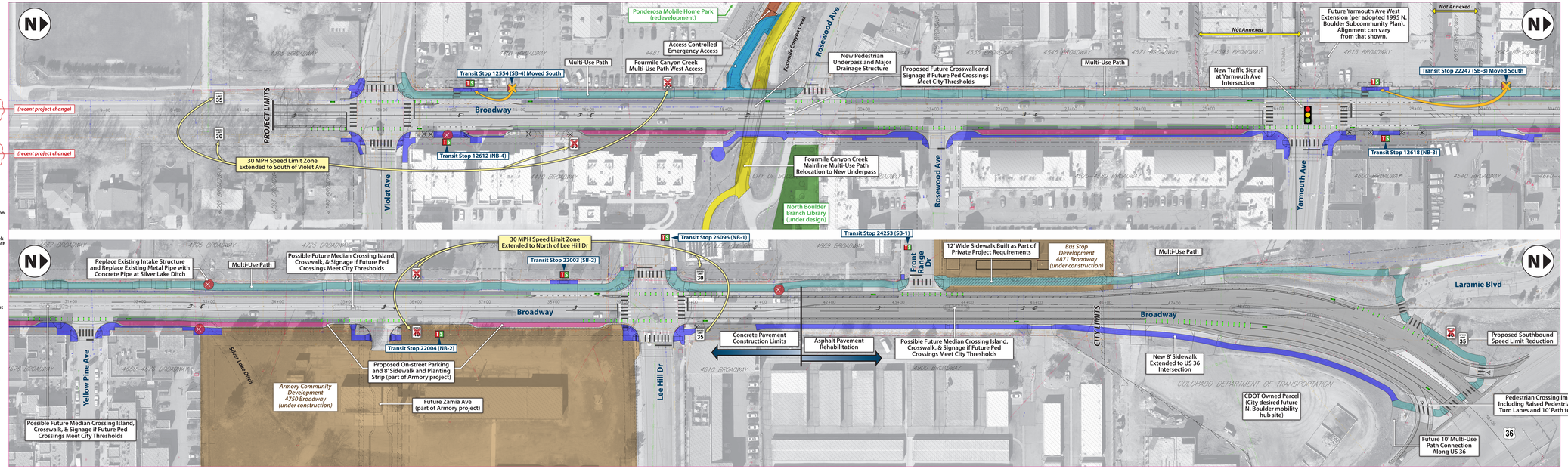

Raised, Buffered Bike Lane with Mountable Curb (Violet Ave to Lee Hill Dr)

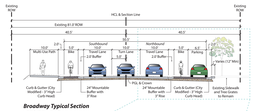

Broadway Typical Section Looking North

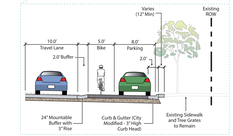

East Side Bike Lane/Parking Section Detail Looking North - West Side Bike Lane Similar

Note: Street cross section north of Lee Hill Drive includes buffered (not raised) bike lanes with flexible bollards.

City of Boulder Public Works

Funding Partners: