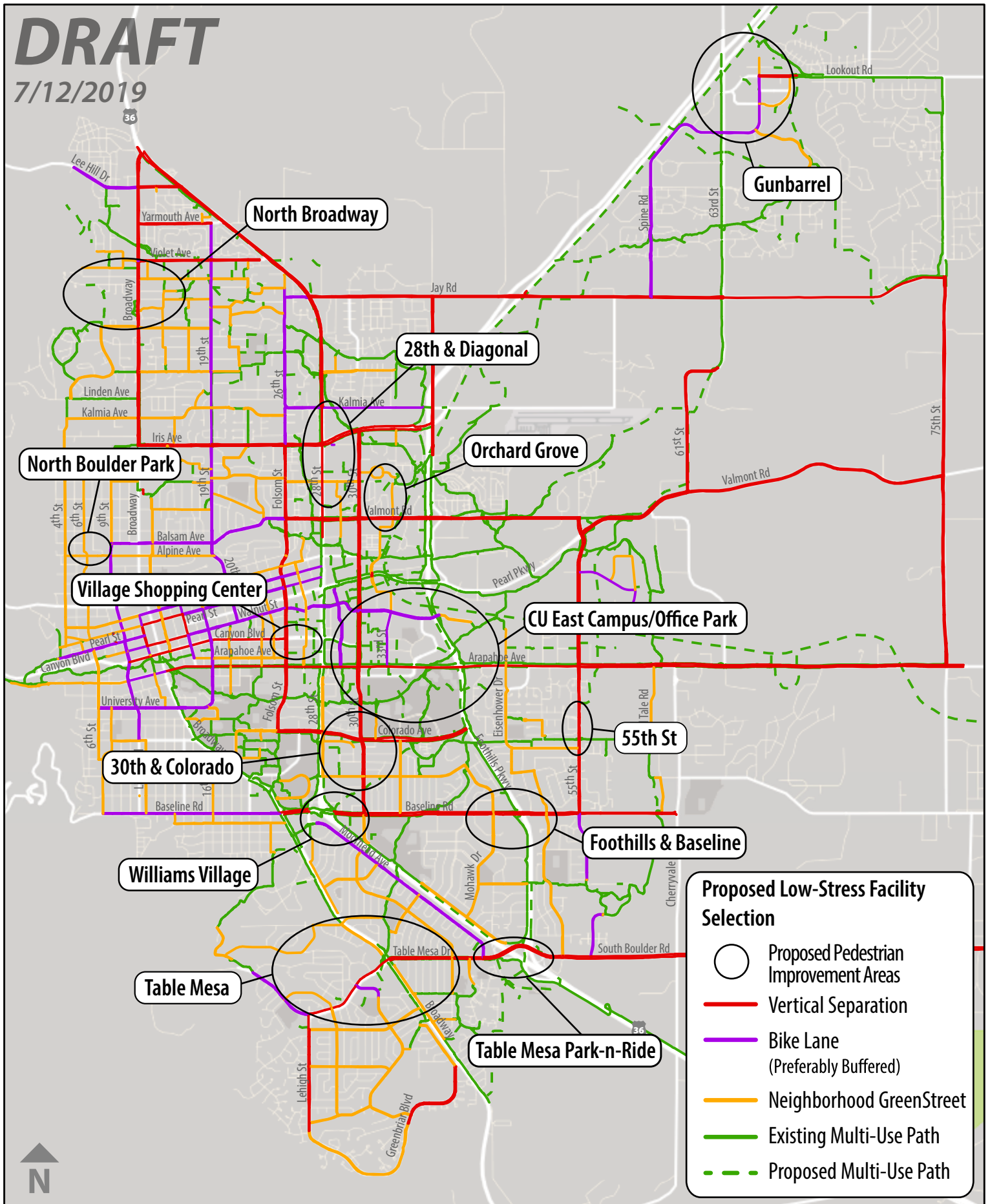








# The Low-Stress Walk and Bike Network Plan

**DRAFT**

7/12/2019



**Proposed Low-Stress Facility Selection**

-  Proposed Pedestrian Improvement Areas
-  Vertical Separation
-  Bike Lane (Preferably Buffered)
-  Neighborhood GreenStreet
-  Existing Multi-Use Path
-  Proposed Multi-Use Path