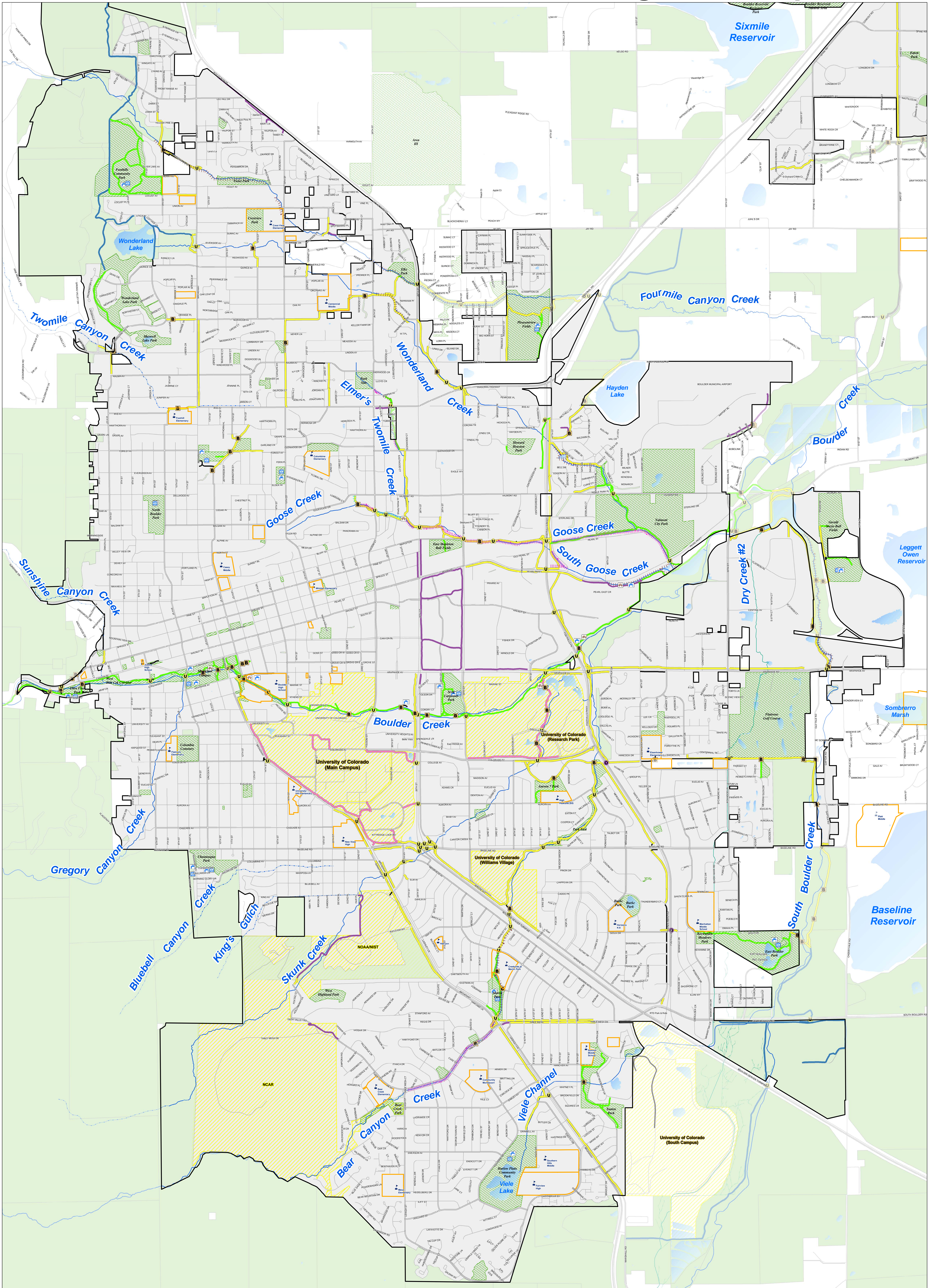


# City of Boulder Multi-Use Path Maintenance Management Map

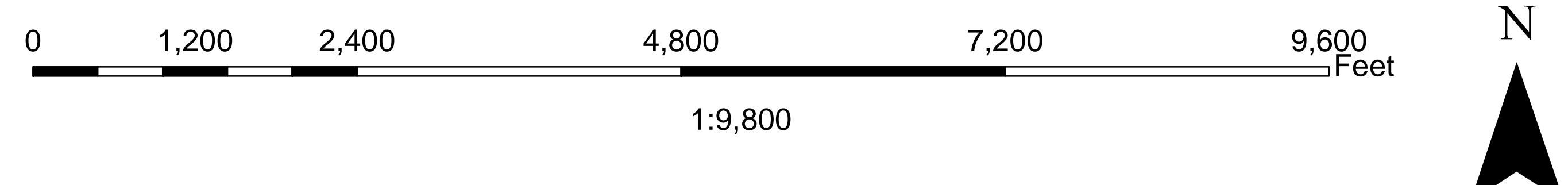



- Trail Management Agency**
- Management Undetermined Multi-Use Path
  - City of Boulder Transportation Maintenance (303) 413-7162
  - Parks Department (303) 441-7200
  - Open Space & Mountain Parks County (303) 678-6200 City (303) 441-4495
  - Boulder County Transportation (303) 441-3900
  - University of Colorado (303) 442-5522
  - Private Party
  - School District (720) 561-3765

- Urban Drainage & Flood Control District (Natural areas not shown)**
- Debris
  - Mowing
  - Mowing and Debris
  - Creek
  - Intermittent Creek
  - Ditch
  - Lateral Ditch
  - Rest Area
  - Restroom
  - Water Drinking Fountain

- Public School
- School Property Boundary
- Semi-Public Land
- City Park
- Open Space
- On Street Bike System
- Street
- Lake

- Bridge
- Overpass
- Underpass



**Map produced by the City of Boulder, Planning and Development Services GIS**

For information call (303)441-1880 or visit us on the web at [www.boulderplandev.com](http://www.boulderplandev.com)

All rights reserved. The map information contained herein is intended for the sole use of the purchaser and may not be copied, duplicated or redistributed in any way, in whole or in part, without the expressed written consent of the City of Boulder. The information depicted is provided as a graphical representation only. While source documents were developed in compliance with National Map Accuracy Standards, the City of Boulder provides no guarantee, express or implied, as to the accuracy and/or completeness of the information contained herein. Printed on Friday, January 21, 2011

© 2011 City of Boulder, Co SUBJECT TO REVISION